

ENCROACHMENT PERMIT

Pursuant to Resolution No. 11065 of the City of Riverside, permission is hereby granted to MOBIL OIL CORP.

4526 Commerce Street  
Riverside, CA 92507

its heirs and assigns, hereinafter referred to as "Permittee" to use and occupy the following described property.

That portion of public street right of way of Commerce Street (formerly Pachappa Avenue) adjoining Lots 14, 26 and 27 of Division "A" Hall's Addition to Riverside as shown by map on file in Book 9, Page 1 of Maps, records of San Bernardino County, California, as shown on the attached Exhibit "A",

in accordance with the terms hereof.

1. Permittee shall use and occupy the described property only in the manner and for the purposes as follows: Installation and maintenance of 2" PVC drainline which shall drain into a public storm drain as shown on the attached Exhibit "A".

- 1A. This permit shall be valid for a period of one year, at which time the Permittee shall apply for a time extension or remove the drainline and repair the catch basin to the satisfaction of the Public Works Department.
- 1B. A street opening or construction permit shall be obtained from the Public Works Department prior to any construction within the public right of way.
- 1C. Permittee herewith agrees to hold the City of Riverside harmless from and against all claims, demands, costs, losses, damages, injuries, action for damages and/or injuries, and liability growing or arising out of or resulting from any flooding upon and/or across Permittee's property.

2. Permittee, by acceptance of the benefits hereunder, acknowledges title to the property to be in the City of Riverside and waives any right to contest the validity of the dedication or grant.

(SEE E-1183 ALSO)

3. Permittee acknowledges that the described property is the site of a proposed or planned public improvement and that, accordingly, all rights and privileges of use permitted shall cease and expire upon notice of revocation by the City. Upon the expiration or revocation, Permittee shall, within the time prescribed by the City, remove all improvements or obstructions placed, constructed or maintained by the Permittee. If the Permittee fails to abide by the removal order of the City within the time prescribed, the City shall have the right to remove and destroy the improvements without reimbursement to the Permittee and the cost of such removal shall be paid by the Permittee to the City of Riverside and shall constitute a debt owed to the City of Riverside.

4. Permittee, by acceptance hereof, waives the right of claim, loss, damage or action against the City of Riverside arising out of or resulting from revocation, termination, removal of the improvements or any action of the City of Riverside, its officers, agents or employees taken in accordance with the terms hereof.

5. Finding and determination by the City Council of the City of Riverside that the Permittee, or his heirs and assigns or successors in interest, are in default of the terms hereunder shall be cause for revocation.

6. Permittee herewith agrees to hold the City of Riverside harmless from and against all claims, demands, costs, losses, damages, injuries, action for damages and/or injuries, and liability growing or arising out of or in connection with the construction, encroachment, and/or maintenance to be done by Permittee or his agents, employees or contractors within the described property.

DATED: February 5, 1991

CITY OF RIVERSIDE, a municipal corporation

By Terry Frenzel Mayor

Attest Alvin A. Stone City Clerk

The foregoing is accepted by:

J. E. O'Neil Field Engineer I, Mobil  
(Signature(s) of Permittee)  
Oil Corp.

APPROVED AS TO CONTENT

Barry Beil  
Department Head - Public Works

APPROVED AS TO FORM

John Woodhead  
City Attorney


CITY MANAGER APPROVAL

Robert E. Fennell  
City Manager

POR. CITY OF RIVERSIDE  
(T2S., R.5W.)

THIS MAP IS FOR  
ASSESSMENT PURPOSES ONLY

211  
24



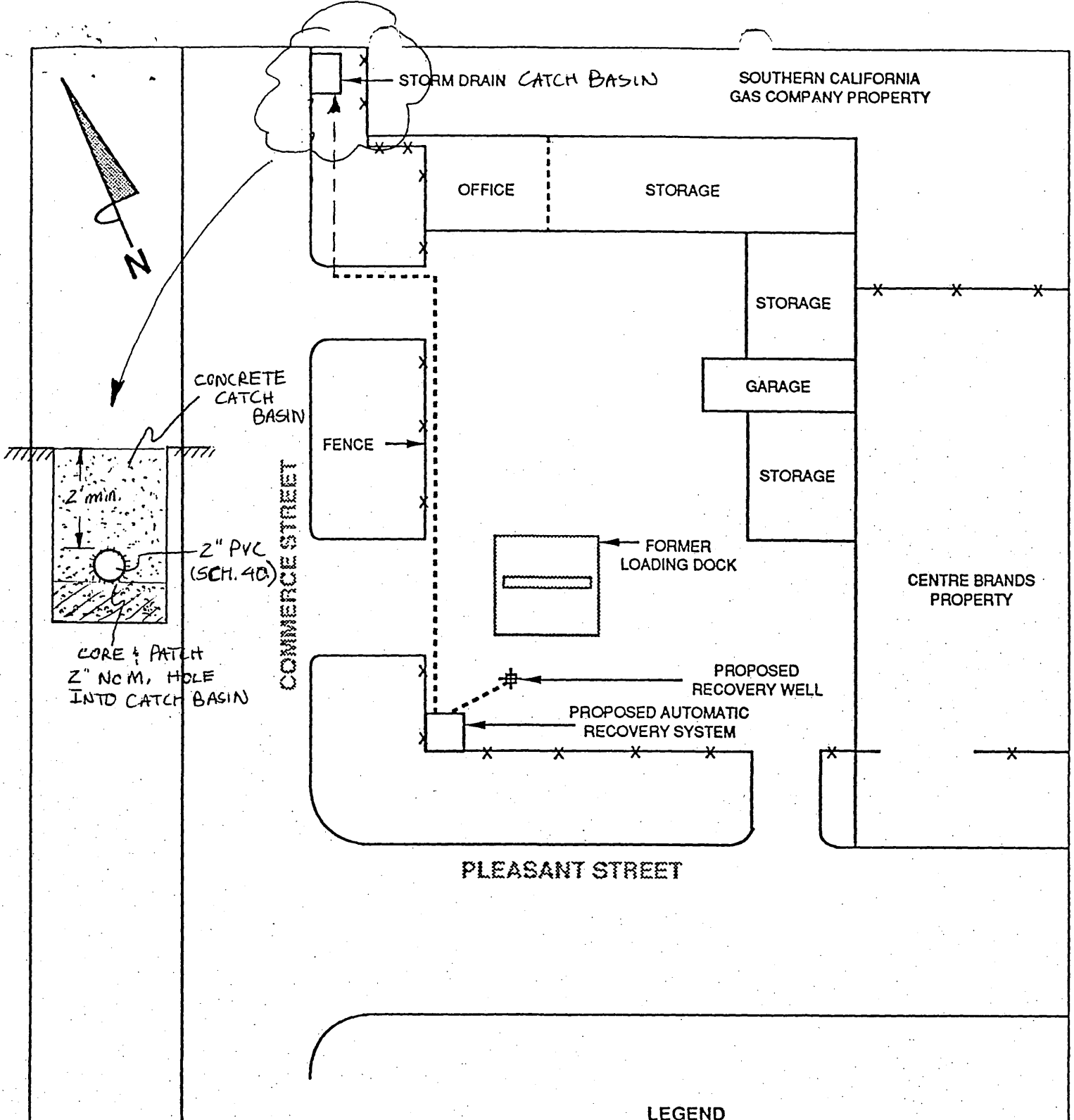
05

07

11

DATE	OLD NO	NEW NO
1/86	322-1,2 111-47	322-3
4/86	323-4	19, ST
11/87	323-7,8	20,21,ST
4/88	323-10-12	22-24,ST.



M.B. 9/1 SB. Halls Addition Division A  
M.B. 6/14 SB. Santa Fe Tract  
M.B. 8/13 Foster Tract





**FIGURE 2: SITE PLAN SHOWING PROPOSED AUTOMATIC RECOVERY SYSTEM LOCATION**

Mobil Bulk Plant 18-R98  
4526 Commerce Street  
Riverside, California

**LEGEND**

-  Approximate Location of Proposed Well
-  Approximate Location of Proposed Automatic Recovery System Piping

**ALTON GEOSCIENCE**  
16510 ASTON ST.  
IRVINE, CA 92714