



ENCROACHMENT PERMIT

General Permit

City of Riverside - Public Works Dept.

951-826-5341

Issuance of this permit shall not be construed as a waiver of any other applicable permit or requirement, and is only revocable permission to use the land for the purpose described.

Owner: ARLINGTON BUSINESS PARTNERSHIP
Location: 10050 MAGNOLIA AV RIVE 3805 VAN BUREN BL RIVE
A.P.N.: 234-041-021 6390 VAN BUREN BL RIVE
 9867 MAGNOLIA AV RIVE
Encroachment: Bus Shelters 9129 MAGNOLIA AV RIVE

The above-described encroachment being shown on Exhibit A attached hereto.

Upon issuance of this permit, I agree to comply with the attached terms and conditions.

Date: 5/17/2012

By: *Linda McComma-Morgan*

Date: 5/17/2012

By: *Rob G. Ahn*

Applicant

ARLINGTON BUSINESS PARTNERSHIP
P.O. BOX 7338 RIVERSIDE, CA 92513

Contractor/Developer

ENCROACHMENT PERMIT APPROVAL

This permit has been reviewed and approved by the Departments listed below, provided the attached terms and conditions are adhered to:

- P/W ENGINEERING
- P/W TRAFFIC
- P/U WATER
- P/U ELECTRIC
- PLANNING

FINAL APPROVAL

Date: 5/15/2012

Shirley Belfrage
City Engineer

THIS PERMIT IS NOT VALID UNTIL ISSUED AND POSTED IN CITY RECORDS

Issued By: *[Signature]*

Dated: 5/17/12



City of Riverside

The following are requirements that need to be met for your permit #PW12-0153 .

- 1: Permittee acknowledges that the area of encroachment is owned or controlled by the City of Riverside.
- 2: Permittee acknowledges that the described property could be needed for a proposed or planned public improvement and the City may revoke this permit. Upon written notice of revocation, the permittee shall, within the time prescribed by the City, remove all improvements placed, constructed or maintained. If the permittee fails to abide by the removal order of the City, the City shall have the right to remove and destroy the improvements without reimbursement to the permittee. The cost of such removal shall be paid by the permittee to the City and shall constitute a debt owed to the City.
- 3: Permittee waives the right of claim, loss, damage or action against the City resulting from revocation, termination, removal of improvements or any action of the City, its officers, agents or employees taken in accordance with the terms herein.
- 4: If the Public Works Director of the City of Riverside finds that the permittee is in default of the terms of this permit, that shall be cause for revocation.
- 5: Permittee herewith agrees to hold the City of Riverside harmless from and against all claims demands, costs, losses, damages, injuries, actions for damages and/or injuries, and liability in connection with the construction, encroachment, and/or maintenance to be done by permittee within the described property.
- 6: Prior to any construction taking place on City controlled property, permittee shall obtain a Construction Permit or Street Opening Permit from the City Public Works Department.
- 7: The permittee agrees to insure that construction of their improvements will not interfere in any way with any existing City or utility facilities.
- 8: Permittee acknowledges that existing city or utility facilities will require future maintenance, reconstruction, and revisions and that facilities may be added, any of which may result in removal or alteration of the permittee's improvements without reimbursement to the permittee.
- 9: Prior to construction, permittee shall contact Underground Service Alert to field locate existing utility lines. Any conflicts discovered will void the permit until acceptable revisions are made. It shall be Permittee's responsibility to determine the location and required clearances from all public and private utility, sewer and drainage facilities prior to drilling and shall only drill in compliance with such clearance requirements.
- 10: Permittee is required to obtain all necessary permits and approvals from all City Departments and/or Agencies, City or otherwise, prior to constructing the improvements specified in this Encroachment Permit and to comply with all codes, laws, ordinances and regulations.
- 11: All water facilities within the project areas will require a 10' clearance from bus shelter's roof overhang.
Location #1: no water conflicts
Location #2: water facility within proposed project area.
Location #3: no water conflicts
Location #4: water facility within proposed project area.
Location #5: no water conflicts

E12-0153

Approvals for PW12-0153

11:54 05/14/2012

Sec	Item Id	Description	Approved	Req	Items	Action	Inheritable
*	1020	P.U. WATER	Yes	R	1	AP	No
*	1030	P.U. ELECTRIC	Yes	R	3	AP	No
*	1050	PUBLIC WORKS LAND DEV	Yes	R	1	AP	No
*	2055	PW TRAFFIC ENG 2 WEEK	Yes	O	1	AP	No
*	1010	PLANNING	Yes	R	1	AP	No

Total Rows: 5

Arlington Site Plans

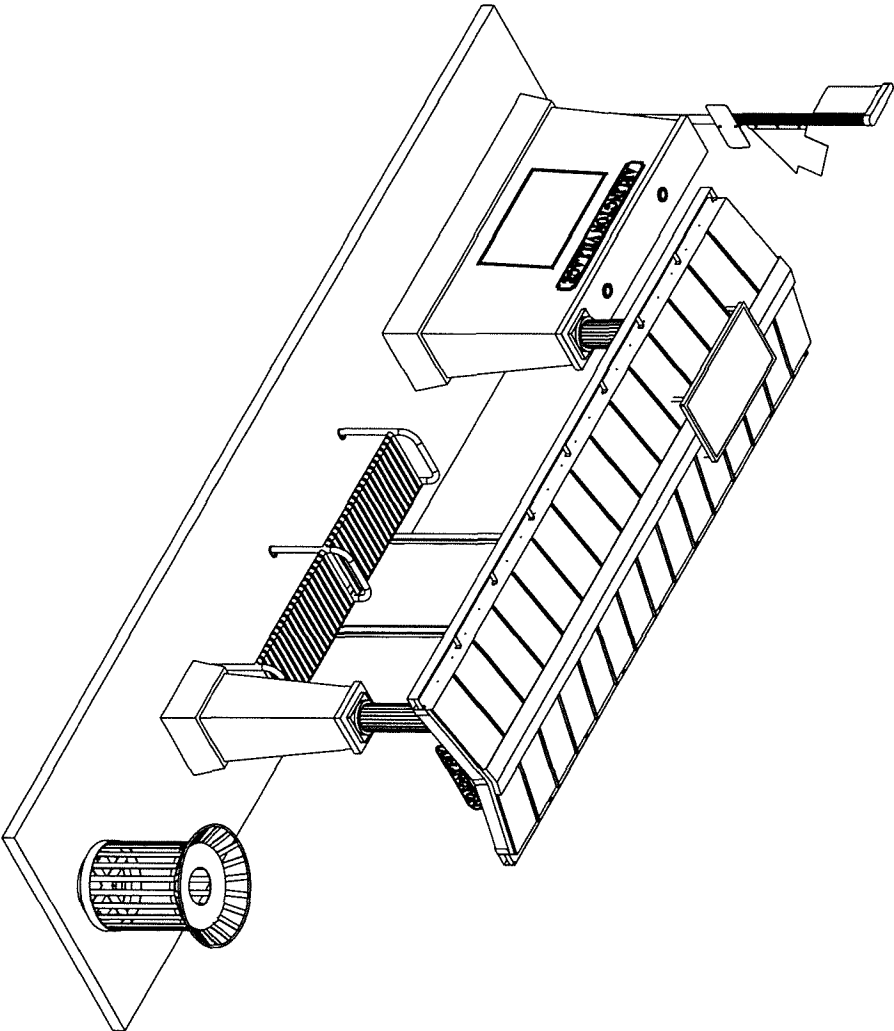
Riverside, CA

Shelter

10-6-11

QTY. 5

E12-0153



CUSTOMER APPROVAL REQUIRED

MANUFACTURING WILL START WHEN LNI CUSTOM MANUFACTURING
RECEIVES A SIGNED AND APPROVED DRAWING & PERMIT
PLEASE RETURN ONE COPY TO LNI:

- APPROVED AS SUBMITTED
- APPROVED AS REDLINE NOTED
- REVISE AND RESUBMIT PER REDLINE

SIGNATURE _____

DATE _____

Note: This is a General Land Drawing. The customer agrees to the manufacturer's agreement
and/or conditions. Expect some changes in material sizes and internal dimensions.
Only the drawings provided with approved submittals for construction.

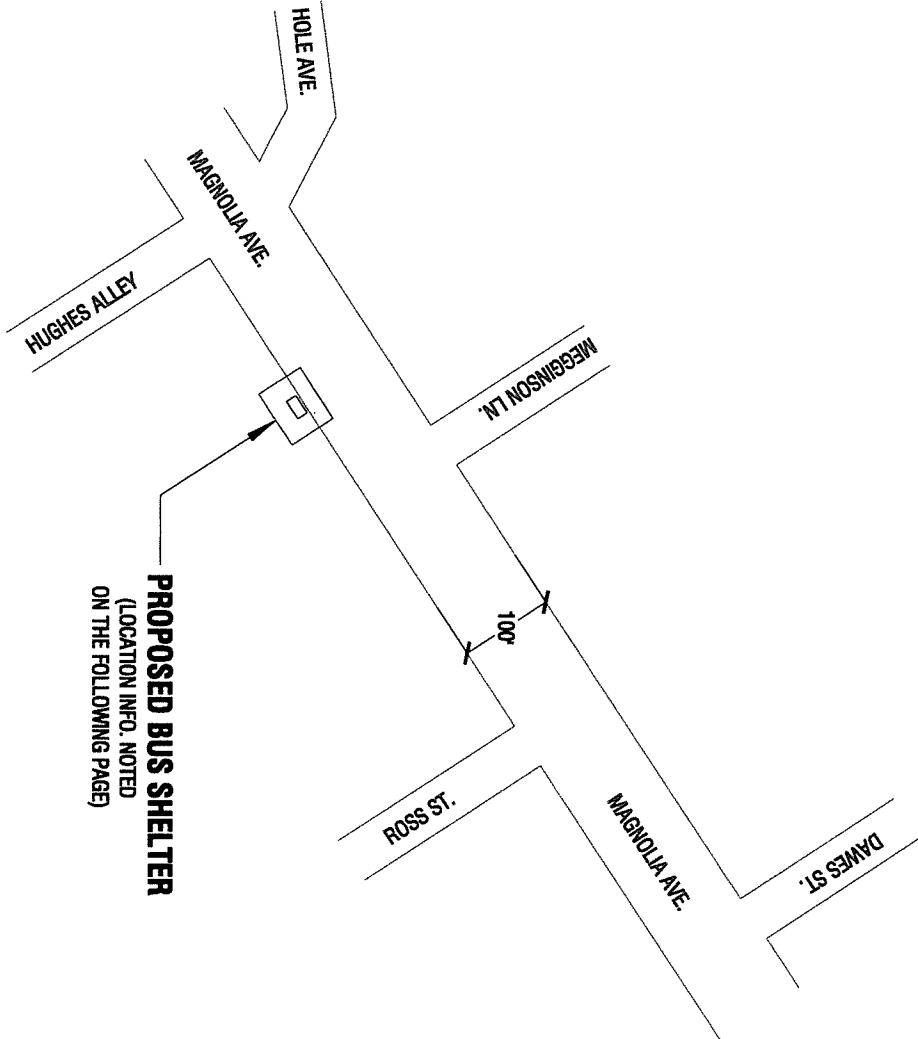
CUSTOM MANUFACTURING

SINCE 1952

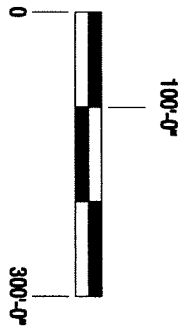
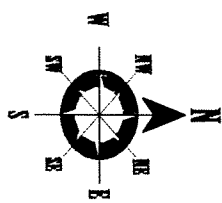


© 2011 LNI CUSTOM MANUFACTURING INC.
12536 CHADRON AVE., HAWTHORNE, CA 90250
PHONE: 310.978.2000 FAX/INTEL: 310.978.4000
HTTP://WWW.LNIBUILDING.COM

LOCATION #1



PROPOSED BUS SHELTER
 (LOCATION INFO. NOTED
 ON THE FOLLOWING PAGE)



- 1 LOCATION #1 MAGNOLIA AND HUGHES (RIGHT OF WAY MAP)
- 3 SCALE: 1/128"=1'-0"

PROJECT NAME: ARNINGTON BUSINESS PARTNERSHIP	DRAWING NO.:	DATE:
ADDRESS: ARNINGTON BUSINESS PARTNERSHIP	SCALE: AS NOTED	
CITY/STATE: RICHMOND, VA	DRAWN BY: JLM	
TELEPHONE: N/A	DESIGN DATE: 04/20/11	
FAX NUMBER: N/A	SALER PERSON:	

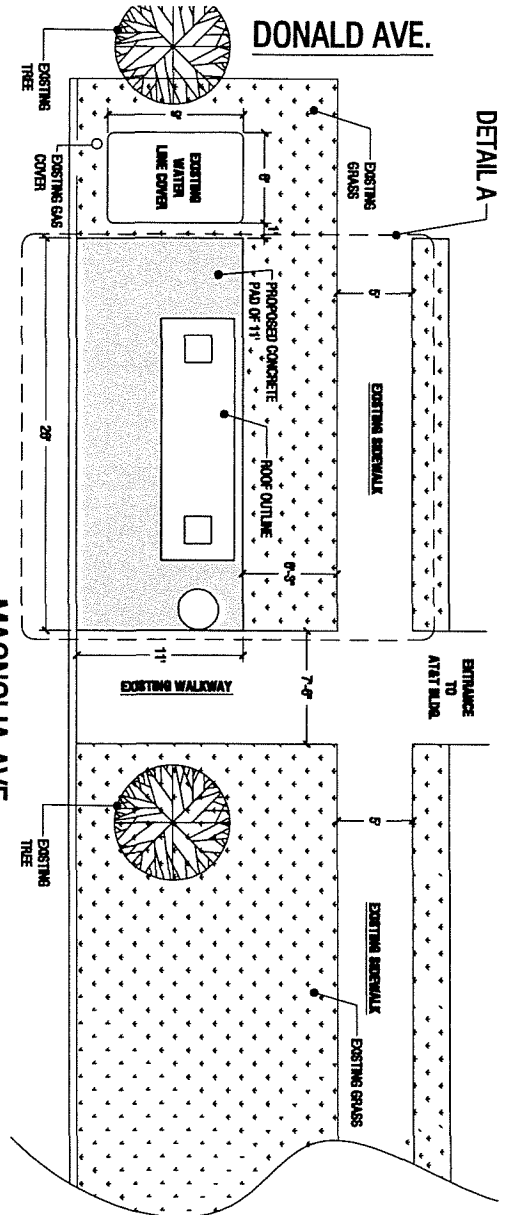
APPROVAL:	DATE:
CLIENT:	
SUB:	
LANDING:	
PREPARED BY:	
ENGINEER:	

ENI	
CONSULTING ENGINEERS 1000 N. GLENN ST. RICHMOND, VA 23220 TEL: 804-781-1100 FAX: 804-781-1101	

DATE	BY	REVISION

3	SHEET
---	-------

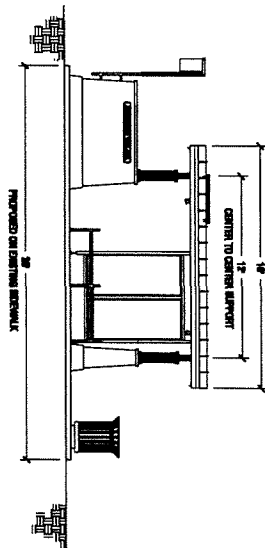
DONALD AVE.



NOTE: THE EXISTING SIDEWALK IS LOCATED BEHIND THE SHELTER. THE PROPOSED CONCRETE PAD HAS TO BE LARGER THAN THE OTHERS.

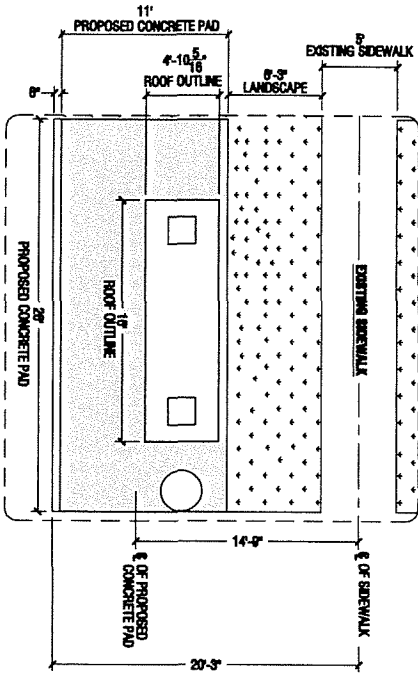
MAGNOLIA AVE.
 LOCATION IN FRONT OF AN ART BUILDING
 ACROSS FROM ST. THOMAS CATHOLIC
 SCHOOL ON MAGNOLIA (SHELTER FACES SEB)

JACKSON ST.

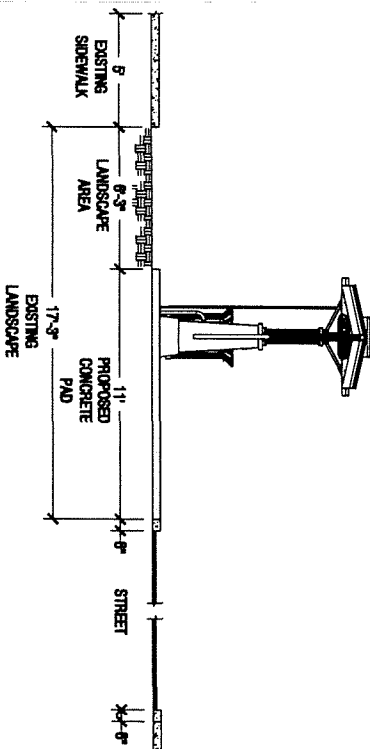


1 LOCATION #3 MAGNOLIA AND JACKSON
 SCALE: 1/8" = 1'-0"

3 FRONT VIEW ELEVATION
 SCALE: 1/8" = 1'-0"



2 DETAIL A
 SCALE: 1/8" = 1'-0"



4 LEFT SIDE ELEVATION
 SCALE: 3/16" = 1'-0"

PROJECT NAME: ARJINGTON BUSINESS PARTNERSHIP	DRAWING NO.:
ADDRESS: ARJINGTON BUSINESS PARTNERSHIP	SCALE: AS NOTED
CITY/STATE: BENSHEW, CA	DRAWN BY: AM
CITY/STATE: WA	DESIGN DATE: 10/14/2011

APPROVAL:	DATE:
CLIENT:	
SCALE:	
LANDING:	
PROCESSED:	



DATE:	BY:

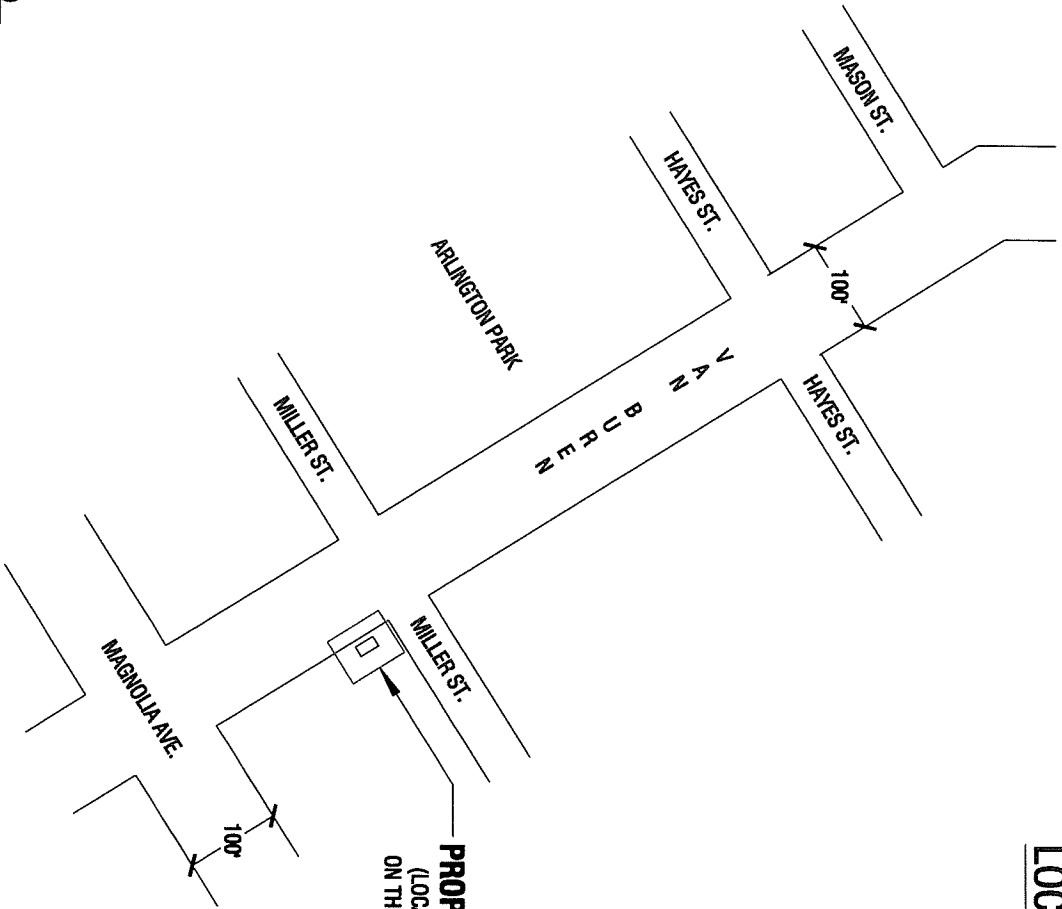
REVISION

NO.	DESCRIPTION	DATE

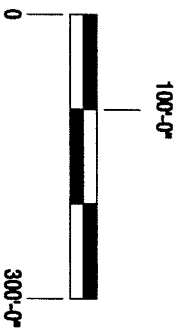
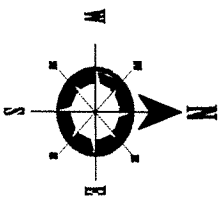
SHEET 8

E12-0153

LOCATION #5



PROPOSED BUS SHELTER
 (LOCATION INFO. NOTED
 ON THE FOLLOWING PAGE)



1 LOCATION #5 MAGNOLIA AND VAN BUREN, (RIGHT OF WAY MAP)
 11 SCALE: 1/128"=1'-0"

PROJECT NAME: ARLINGTON BUSINESS PARTNERSHIP	DRAWING NO.:
ADDRESS: ARLINGTON BUSINESS PARTNERSHIP	SCALE: AS NOTED
CITY/STATE: FARMERSBURG, CA	DRAWN BY: JAM
TELEPHONE: N/A	DESIGN DATE: 10/14/2011
FAX NUMBER: N/A	SALES PERSON:

APPROVAL:	DATE:
CLIENT:	
SALES:	
LANDLORD:	
PROGRAMMING:	
ENGINEER:	



DATE	BY	REVISION	SHEET
			11

