

**ENCROACHMENT PERMIT**

(to be completed by applicant)

ROHR INC., the X Owner Lessee of the property located at 6100 ARLINGTON AVE in the City of Riverside, Assessors Parcel No. 151-070-007 hereby requests permission to CONSTRUCT AND MAINTAIN 5 GROUNDWATER MONITORING WELLS

in the public right of way of (SEE ATTACHED) / or the \_\_\_\_\_ easement at the rear/ side/ front of said property. The attached drawing shows the requested encroachment. Upon issuance of this permit, I agree to comply with the attached terms and conditions.

Date 9/12/96

Mark Howard  
L

50-3450-4

**ENCROACHMENT PERMIT APPROVAL**

(to be completed by City)

This permit shall become effective upon the approval of the Departments listed below. Issuance of this permit shall not be construed as a waiver of any other applicable permit or requirement, but is only revocable permission to use the land for the purpose described.

- Public Utilities Water B. Simpson 10/8/96
- Public Utilities Electric Buttman 10-8-96
- \_\_\_\_\_ Planning \_\_\_\_\_
- Parks and Recreation D. J. Doy 10/9/96
- (other) TRAFFIC ENGR M. Murphy 10/11/96
- \_\_\_\_\_ (other) \_\_\_\_\_

Upon obtaining the above signatures, return this permit to the Public Works Department for final approval.

Date 10/1/96

W. Barry Bell  
Public Works Director

Encroachment Permit No. 1373

TERMS AND CONDITIONS

The following indicated terms and conditions apply to encroachment permit no. E-1373.

1. Permittee acknowledges that the area of encroachment is owned or controlled by the City of Riverside.
2. Permittee acknowledges that the described property could be needed for a proposed or planned public improvement and the City may revoke this permit. Upon written notice of revocation, the permittee shall, within the time prescribed by the City, remove all improvements placed, constructed or maintained. If the permittee fails to abide by the removal order of the City, the City shall have the right to remove and destroy the improvements without reimbursement to the permittee. The cost of such removal shall be paid by the permittee to the City and shall constitute a debt owed to the City.
3. Permittee waives the right of claim, loss, damage or action against the City resulting from revocation, termination, removal of improvements or any action of the City, its officers, agents or employees taken in accordance with the terms herein.
4. If the City Council of the City of Riverside finds that the permittee is in default of the terms of this permit, that shall be cause for revocation.
5. Permittee herewith agrees to hold the City of Riverside harmless from and against all claims demands, costs, losses, damages, injuries, actions for damages and/or injuries, and liability in connection with the construction, encroachment, and/or maintenance to be done by permittee within the described property.
6. Prior to any construction taking place on City controlled property, permittee shall obtain a Construction Permit or Street Opening Permit from the City Public Works Department.
7. The permittee agrees to insure that construction of their improvements will not interfere in any way with existing City or utility facilities. The existing facilities will require future maintenance, reconstruction and revisions and facilities may be added, any of which may result in removal or alteration of the permittee's improvements without

reimbursement to the permittee. Prior to construction, Permittee shall contact Underground Service Alert to field locate existing utility lines. Any conflicts discovered will void the permit until acceptable revisions are made. (Ph. No. 1-800-227-2600)

8. Other PERMITTEE SHALL OBTAIN APPROVAL AND/OR NOTIFY ADJACENT PROPERTY OWNERS OF THE PROPOSED CONSTRUCTION.

SPECIAL CONDITIONS FOR TEST WELLS

9. Permittee shall use and occupy the described property only in the manner and for the purposes as follows: To drill, monitor, maintain, remove and close test well(s) for the purpose of MONITORING GROUNDWATER

---

- 9.a. The test well(s) shall be constructed as shown on Exhibit "A" attached hereto and incorporated herein.
- 9.b. Permittee's contractor shall obtain a street opening permit prior to doing any work in the public right of way.
- 9.c. Permittee's contractor shall review required traffic control and safety measures for each site with the City's Traffic Engineering Division prior to doing any work in the public right of way.
- 9.d. Permittee's contractor shall determine required clearances from all public and private utility and sewer facilities prior to drilling and shall only drill in compliance with such clearance requirements. It shall be Permittee's responsibility to determine the location of all utilities, sewers and similar underground facilities.
- 9.e. Permittee shall notify the City of Riverside, California, Public Works Department of the exact drilling date. Drilling will not commence prior to 8:30 a.m. in residential neighborhoods and will continue no later than one hour prior to sunset.
- 9.f. During the period of well installation, Permittee's contractor shall keep the site supervised continuously from the beginning of drilling until installation of the locked traffic grade "Christy Box" cap marked "Monitor Well". Under no circumstances is the well or borehole to be left unattended when it is unlocked or incapable of being locked. Supervision after dusk includes appropriate lights to make the well visible to the attendants who shall remain awake and observant of the well or borehole.
- 9.g. Permittee shall be responsible for insuring that well site(s) shall have and implement the required traffic control and safety measures approved by the City Traffic Engineer pursuant to Condition 9.c. above.
- 9.h. Permittee agrees to make the results of the sampling available to the City.
- 9.i. In the event the City needs the site prior to completion of monitoring, upon receipt of written notice to this effect from the City, the Permittee agrees to remove, close and abandon the well or wells in a timely manner, in accordance with the procedures specified under Condition 9.j. below. This permit may then be revised to apply to a new approved site.

- 9.j. When the well(s) are no longer needed, the Permittee shall provide written notice to this effect to the City, and the wells shall be removed, closed and abandoned to the specifications of the Riverside Public Works Department and the State of California regulations regarding the closure of wells.
- 9.k. To insure that removal and closure of the well(s) takes place in a timely manner, the Permittee shall post a cash deposit of \$5000.00. This cash deposit may be used by the City to remove and close the well(s) when not done by Permittee as required by Condition 9.i. and Condition 9.j. above and/or Condition 2 above. Any cost of closure in excess of the \$5000.00 cash deposit shall be paid by Permittee to the City of Riverside and shall constitute a debt owed to the City of Riverside.
- 9.l. Upon completion of the well(s), Permittee shall provide to City an as-built plan showing the exact location of the well(s). During the period of existence of the well(s), Permittee shall submit to City quarterly reports indicating the results of any sampling, anticipated future sampling and expected closure date. Permittee shall inspect each well site at least once each month to insure that the lock is locked and not broken. Upon closure, Permittee shall provide to City an as-built plan of the closed well(s).
- 9.m. Permittee shall have the right of reasonable access across the City's adjacent right of way to drill, monitor, maintain, remove and close the well(s).

0291X/b  
06/10/91


ERM-West, Inc.

1920 Main Street  
Suite 600  
Irvine, CA 92714  
(714) 476-3040  
(714) 476-3053 (Fax)

September 12, 1996

Director of Public Works  
City of Riverside Public Works Department  
3900 Main Street  
Riverside, California 92522

Subject: Notification of Monitoring Well Installation  
End of Zinnia Place  
Riverside, California




**ERM**

Dear Sir:


I presently reside at 8218 Zinnia Place in Riverside, California. I have been informed that ERM-West, Inc. (ERM) will install one groundwater monitoring well within the right-of-way of Zinnia Place, adjacent to my property. ERM will install this monitoring well on a weekday during daylight hours, and will take reasonable measures to ensure that the installation and presence of this well does not disturb me, or nearby residents. I understand that ERM will secure all appropriate city and county well permits and install the well in accordance with all state and municipal guidelines.

This is to inform you that I do not object to the well installation described in this letter.


  
\_\_\_\_\_  
Resident Signature

9-12-96  
\_\_\_\_\_  
Date

Submitted by:

  
\_\_\_\_\_  
Bruce A. Neuschaefer, ERM-WEST, INC.  
Project Geologist

9/12/96  
\_\_\_\_\_  
Date



E-1373

A Member of the Environmental  
Resources Management Group

ERM-West, Inc.

1920 Main Street  
Suite 600  
Irvine, CA 92714  
(714) 476-3040  
(714) 476-3053 (Fax)

September 12, 1996

Director of Public Works  
City of Riverside Public Works Department  
3900 Main Street  
Riverside, California 92522


Subject: Notification of Monitoring Well Installation  
End of Zinnia Place  
Riverside, California



Dear Sir:


I presently reside at 8143 Zinnia Place in Riverside, California. I have been informed that ERM-West, Inc. (ERM) will install one groundwater monitoring well within the right-of-way of Zinnia Place, adjacent to my property. ERM will install this monitoring well on a weekday during daylight hours, and will take reasonable measures to ensure that the installation and presence of this well does not disturb me, or nearby residents. I understand that ERM will secure all appropriate city and county well permits and install the well in accordance with all state and municipal guidelines.

This is to inform you that I do not object to the well installation described in this letter.

  
Resident Signature

9-12-96  
Date

Submitted by:

  
Bruce A. Neuschaefer, ERM-WEST, INC.  
Project Geologist

9/12/96  
Date

ERM-West, Inc.

1920 Main Street  
Suite 600  
Irvine, CA 92714  
(714) 476-3040  
(714) 476-3053 (Fax)

September 12, 1996

Director of Public Works  
City of Riverside Public Works Department  
3900 Main Street  
Riverside, California 92522


Subject: Notification of Monitoring Well Installation  
End of Carnation Court  
Riverside, California



Dear Sir:


I presently reside at 8231 Carnation Court in Riverside, California. I have been informed that ERM-West, Inc. (ERM) will install one groundwater monitoring well within the right-of-way of Carnation Court, adjacent to my property. ERM will install this monitoring well on a weekday during daylight hours, and will take reasonable measures to ensure that the installation and presence of this well does not disturb me, or nearby residents. I understand that ERM will secure all appropriate city and county well permits and install the well in accordance with all state and municipal guidelines.

This is to inform you that I do not object to the well installation described in this letter.

  
\_\_\_\_\_  
Resident Signature

9-12-96  
\_\_\_\_\_  
Date

Submitted by:

  
\_\_\_\_\_  
Bruce A. Neuschaefter ERM-WEST, INC.  
Project Geologist

9-12-96  
\_\_\_\_\_  
Date



September 12, 1996

Director of Public Works  
City of Riverside Public Works Department  
3900 Main Street  
Riverside, California 92522

Subject: Notification of Monitoring Well Installation  
End of Carnation Court  
Riverside, California



Dear Sir:

I presently reside at 8147 Carnation Court in Riverside, California. I have been informed that ERM-West, Inc. (ERM) will install one groundwater monitoring well within the right-of-way of Carnation Court, adjacent to my property. ERM will install this monitoring well on a weekday during daylight hours, and will take reasonable measures to ensure that the installation and presence of this well does not disturb me, or nearby residents. I understand that ERM will secure all appropriate city and county well permits and install the well in accordance with all state and municipal guidelines.

This is to inform you that I do not object to the well installation described in this letter.

Janet Aguilar  
Resident Signature

9/12/96  
Date

Submitted by:


Bruce A. Neuschaefer  
Bruce A. Neuschaefer, ERM-WEST, INC.  
Project Geologist

9-12-96  
Date

September 12, 1996

Director of Public Works  
City of Riverside Public Works Department  
3900 Main Street  
Riverside, California 92522

Subject: Notification of Monitoring Well Installation  
Green Point Avenue  
Riverside, California



Dear Sir:

I presently reside at 8224 Green Point Avenue in Riverside, California. I have been informed that ERM-West, Inc. (ERM) will install one groundwater monitoring well within the right-of-way of Green Point Avenue, adjacent to my property. ERM will install this monitoring well on a weekday during daylight hours, and will take reasonable measures to ensure that the installation and presence of this well does not disturb me, or nearby residents. I understand that ERM will secure all appropriate city and county well permits and install the well in accordance with all state and municipal guidelines.

This is to inform you that I do not object to the well installation described in this letter.

*Jack Colon*  
Resident Signature

9-12-96  
Date

Submitted by:

*Bruce A. Neuschaefer*  
Bruce A. Neuschaefer, ERM-WEST, INC.  
Project Geologist

9/12/96  
Date

for wells on city streets (MW-CC-1, MW-CC-2, MW-ZP-1, MW-ZP-2, MW-GP-1) and on Rohr property (MW-30, MW-31, and MW-32)

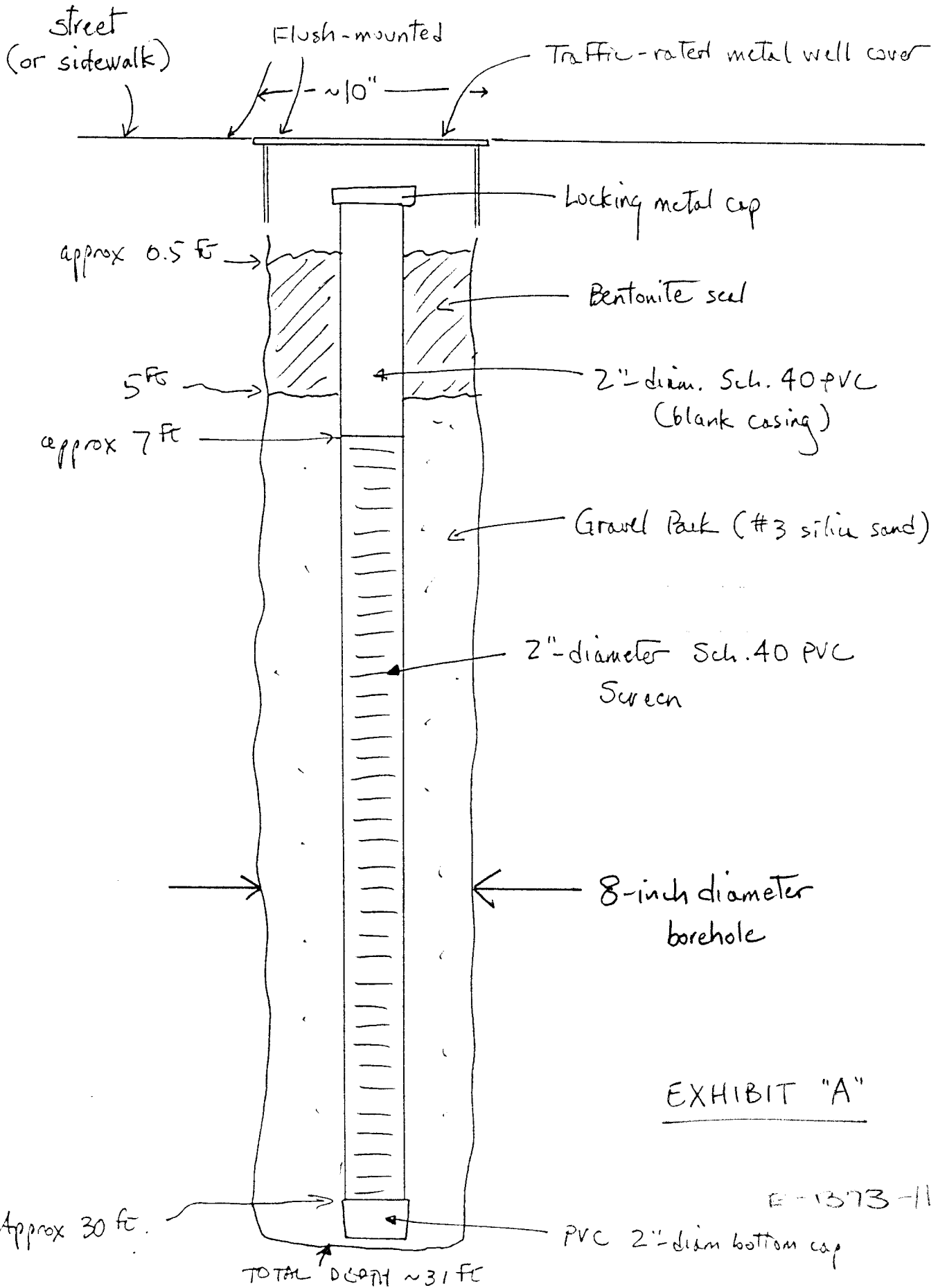


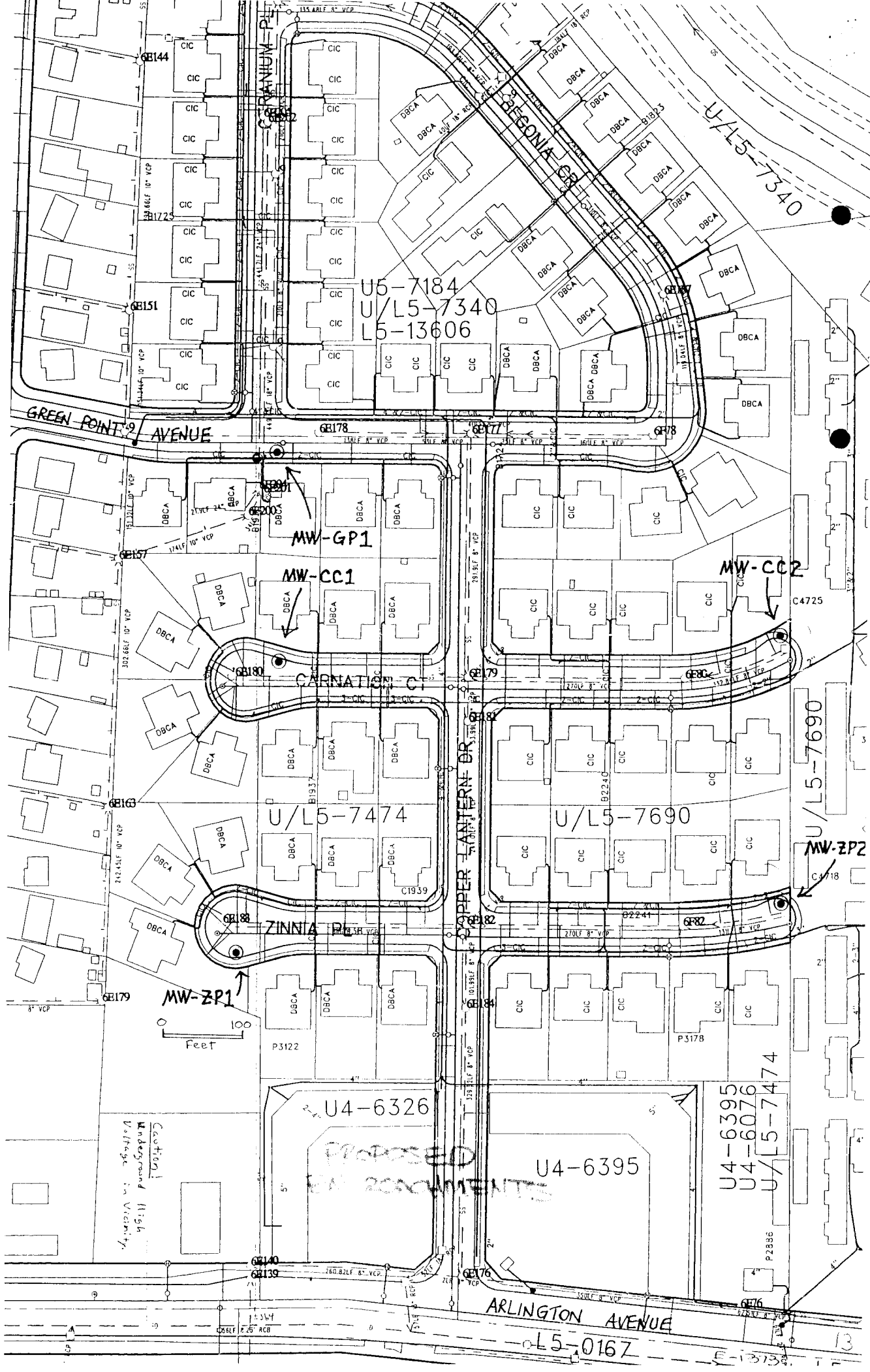
EXHIBIT "A"

E-1373-11



**PROPOSED  
ENCROACHMENTS  
WELL MONITORING  
LOCATIONS**

F-1873  
10138



**COUNTY OF RIVERSIDE HEALTH SERVICES AGENCY  
DEPARTMENT OF ENVIRONMENTAL HEALTH  
WELL PERMIT APPLICATION  
(For Construction, Reconstruction & Destruction)**

- 4085 County Circle Drive - Riverside, CA 92503 - (909) 358-5172
- 1737 Atlanta Avenue, Bldg. H - Riverside, CA 92507 - (909) 275-8980
- 79733 Country Club Drive, #D - Bermuda Dunes, CA 92201 - (819) 863-7000

PLEASE REPLY TO ADDRESS CHECKED ABOVE

**NOTE:** Any abandoned wells on the property must be properly destroyed before an application for construction or reconstruction can be processed.

*OK #16301*

Please Print **MONITORING WELL MW-ZP-2**

**FOR DEPARTMENT USE ONLY**

Permit No. 21480  
Expiration 3-17-97

1. OWNER: Name ROHR, INC.  
Mailing Address 8200 ARLINGTON AVENUE  
City RIVERSIDE State CA  
Zip 92503 Phone No. (909) 351-5400

6. ANNULAR SEAL:  
Depth 5 ft.  
Borehole Diam. 8 in.  
Conductor Diam. - in.  
Annular Thickness 3 in.  
Sealing Material BENTONITE Grout A 2 3/4 Pellets

2. DATE OF WORK (approximate):  
Start 10/1/96 Complete 12/15/96

7. DEPTH OF WELL (feet):  
Proposed Approx. 30 Existing NA  
DIAMETER OF BORE (in.) 8

3. WELL DRILLER  
Name GREGG DRILLING & TESTING, INC.  
Riv. Co. Registration No. WDR-96-004  
C-57 License No. 485165

8. PRODUCTION WELL CASING INSTALLED:  
 Steel  Plastic  Other

4. WELL CHECK (check)  
 Community  Monitoring  Industrial  
 Individual  Cathodic  Other  
 Agricultural  Horizontal

From (ft.)	To (ft.)	Dia. (in.)	Well (Gage)
0	7	2	Sch. 40

4A. FOR MONITORING WELL: (Name of Consultant)  
Name ERM-WEST, INC. Phone 714-476-3040

GRAVEL PACK:  Yes  No  
From 5 to 30 ft.  
Type of rig HOLLOW-STEM AUGER

5. TYPE OF WORK (check)  
 New  Reconstruction  Destruction

9. PERFORATIONS (if applicable):  
From 7 to 27 ft.

5A. If reconstruction or destruction, please describe method on reverse side of attached Plot Plan.

10. SEALED ZONES (if applicable):  
From 0 to 5 ft.

11. The California Labor Code requires Worker's Compensation Insurance as a prerequisite to permit issuance unless the applicant signs the following certificate:

I certify that in the performance of the work for which this permit is issued, I shall not employ any person in any manner so as to become subject to the Worker's Compensation Insurance laws of California.

Driller's Signature \_\_\_\_\_ Date \_\_\_\_\_

12. I have read this application and agree to comply with all laws regulating the type of work being performed.

Driller's Signature *[Signature]* Date \_\_\_\_\_

**DISPOSITION OF PERMIT**

Approved subject to the following: **FOR DEPARTMENT USE ONLY**

- A. Notify the Department, 275-8990 *alibow*, forty-eight (48) hours in advance to make an inspection of the following operations:
  - Prior to sealing of the annular space or filling of the conductor casing.
  - Verify the depth of the conductor (outer) casing prior to further drilling and installation of the inner casing.
  - After installation of the surface protective slab and pumping equipment.
  - During destruction of wells, prior to pouring the sealing material.
- B. Approved Plot Plan.
- C. Submit to the Department within thirty (30) Days after completion of work, a copy of:
  - Water Well Driller's Report
  - Complete Title 22 Analysis

**IMPORTANT:** Driller must submit to this Dept. within thirty (30) days after completion of work a well completion report on the monitoring well on a State of California form (DWR 188-REV. 7-96)

D. Other: \_\_\_\_\_  
DENIED: \_\_\_\_\_

**WELL DRILLING PERMIT**  
No. 21480

COUNTY OF RIVERSIDE HEALTH SERVICES AGENCY  
DEPARTMENT OF ENVIRONMENTAL HEALTH

ALL ELECTRICAL, PLUMBING, MECHANICAL, AND STRUCTURAL REPAIRS AND INSTALLATIONS SHALL BE DONE UNDER PERMIT FROM RIVERSIDE COUNTY DEPT. OF BUILDING AND SAFETY.

This permit is granted on condition that the person named in the permit will comply with the laws, ordinances and regulations that are now or may hereafter be in force.

LOCATION OF PROPOSED WELL SE 1/4 SW 1/4 Sec. 36 \*\*\*T 2S R 6W

PHYSICAL ADDRESS OF WELL East end of Zimonia Place Community Riverside

APN: 155-383-006 \*MW-ZP-2  
NAME Rohr, Inc. DRILLER Gregg Drilling & Testing Inc.

MAILING ADDRESS 8200 Arlington Avenue 2475 Cerritos Avenue  
CITY & STATE Riverside, Ca. 92503 Signal Hill, Ca. 90806

By *[Signature]*

*[Signature]*

Date September 17, 1996

Expiration Date 3-17-1997

Fee \$80.00 (non-refundable) 7693

901 00

**COUNTY OF RIVERSIDE HEALTH SERVICES AGENCY  
DEPARTMENT OF ENVIRONMENTAL HEALTH  
WELL PERMIT APPLICATION  
(For Construction, Reconstruction & Destruction)**

- 4065 County Circle Drive - Riverside, CA 92503 - (909) 358-5172
- 1737 Atlanta Avenue, Bldg. H - Riverside, CA 92507 - (909) 275-8880
- 79733 Country Club Drive, #D - Barmuda Dunes, CA 92201 - (619) 863-7000

PLEASE REPLY TO ADDRESS CHECKED ABOVE

**NOTE:** Any abandoned wells on the property must be properly destroyed before an application for construction or reconstruction can be processed.  
*CL # 20429/16301*

FOR DEPARTMENT USE ONLY	
Permit No.	<u>21479</u>
Expiration	<u>2-17-97</u>

Please Print **MONITORING WELL MW-ZP-1**

1. OWNER: Name ROHR, INC.  
Mailing Address 8200 ARLINGTON AVENUE  
City RIVERSIDE State CA  
Zip 92503 Phone No. (909) 351-5400

2. DATE OF WORK (approximate):  
Start 10/1/96 Complete 02/15/96

3. WELL DRILLER  
Name GREGG DRILLING & TESTING, INC.  
Riv. Co. Registration No. WDR-96-004  
C-57 License No. 485165

4. WELL CHECK (check)  
 Community  Monitoring  Industrial  
 Individual  Cathodic  Other  
 Agricultural  Horizontal

4A. FOR MONITORING WELL: (Name of Consultant)  
Name ERM-WEST, INC. Phone 714-476-3040

5. TYPE OF WORK (check)  
 New  Reconstruction  Destruction

5A. If reconstruction or destruction, please describe method on reverse side of attached Plot Plan.

6. ANNULAR SEAL:  
Depth 5 ft.  
Borehole Diam. 8 in.  
Conductor Diam.        in.  
Annular Thickness 3 in.  
Sealing Material BENTONITE Grout in 2 1/2" Pipes

7. DEPTH OF WELL (feet):  
Proposed Approx. 30 Existing NA  
DIAMETER OF BORE (in.) 8

8. PRODUCTION WELL CASING INSTALLED:  
 Steel  Plastic  Other

From (ft.)	To (ft.)	Dia. (in.)	Wall (Gage)
0	7	2	Sch. 40

GRAVEL PACK:  Yes  No  
From 5 to 30 ft.  
Type of rig HOLLOW-STEM AUGER

9. PERFORATIONS (if applicable):  
From 7 to 27 ft.

10. SEALED ZONES (if applicable):  
From 0 to 5 ft.

11. The California Labor Code requires Worker's Compensation Insurance as a prerequisite to permit issuance unless the applicant signs the following certificate:  
 I certify that in the performance of the work for which this permit is issued, I shall not employ any person in any manner so as to become subject to the Worker's Compensation Insurance laws of California.

Driller's Signature \_\_\_\_\_ Date \_\_\_\_\_

12. I have read this application and agree to comply with all laws regulating the type of work being performed.

Driller's Signature [Signature] Date \_\_\_\_\_

DISPOSITION OF PERMIT		FOR DEPARTMENT USE ONLY
<input checked="" type="checkbox"/> Approved subject to the following:		
A. Notify the Department.	<u>725-8180 7/14/96</u>	Forty-eight (48) hours in advance to make an inspection of the following operations:
<input checked="" type="checkbox"/> Prior to sealing of the annular space or filling of the conductor casing.		
<input type="checkbox"/> Verify the depth of the conductor (outer) casing prior to further drilling and installation of the inner casing.		
<input checked="" type="checkbox"/> After installation of the surface protective slab and pumping equipment.		
<input type="checkbox"/> During destruction of wells, prior to pouring the sealing material.		
B. Approved Plot Plan.		
C. Submit to the Department within thirty (30) Days after completion of work, a copy of:		
<input checked="" type="checkbox"/> Water Well Driller's Report <input type="checkbox"/> Complete Title 22 Analysis		
<b>IMPORTANT:</b> Driller <u>must</u> submit to this Dept. within thirty (30) days after completion of work a well completion report on the monitoring well on a State of Ca		
D. Other: _____		
DENIED: _____		

**COUNTY OF RIVERSIDE HEALTH SERVICES AGENCY  
DEPARTMENT OF ENVIRONMENTAL HEALTH  
WELL DRILLING PERMIT No 21479**

ALL ELECTRICAL, PLUMBING, MECHANICAL, AND STRUCTURAL REPAIRS AND INSTALLATIONS SHALL BE DONE UNDER PERMIT FROM RIVERSIDE COUNTY DEPT. OF BUILDING AND SAFETY.

This permit is granted on condition that the person named in the permit will comply with the laws, ordinances and regulations that are now or may hereafter be in force.

LOCATION OF PROPOSED WELL SE 1/4 SW 1/4 Sec. 36 T. 2S. R. 6W

PHYSICAL ADDRESS OF WELL West end of Zinnia Place Community Riverside

APN: 155-381-004 MY-ZP-1

MAILING ADDRESS 8200 Arlington Avenue

CITY & STATE Riverside, Ca. 92503

By [Signature]

Date September 17, 1996  
Expiration Date 3-17-1997  
Fee \$80.00 (non-refundable)

DRILLER Gregg Drilling & Testing Inc.  
2475 Cerritos Avenue  
Signal Hill, Ca. 90806

**COUNTY OF RIVERSIDE HEALTH SERVICES AGENCY  
DEPARTMENT OF ENVIRONMENTAL HEALTH  
WELL PERMIT APPLICATION  
(For Construction, Reconstruction & Destruction)**

- 4065 County Circle Drive - Riverside, CA 92503 - (909) 358-5172
- 1737 Atlanta Avenue, Bldg. H - Riverside, CA 92507 - (909) 275-8980
- 79733 Country Club Drive, #D - Bermuda Dunes, CA 92201 - (619) 863-7000

PLEASE REPLY TO ADDRESS CHECKED ABOVE

**NOTE:** Any abandoned wells on the property must be properly destroyed before an application for construction or reconstruction can be processed.

*C.K. #16301*

Please Print **MONITORING WELL MW-GP-1**

**FOR DEPARTMENT USE ONLY**

Permit No. 31481  
Expiration 3-17-97

1. OWNER: Name ROHR, INC.  
Mailing Address 8200 ARLINGTON AVENUE  
City RIVERSIDE State CA  
Zip 92503 Phone No. (909) 351-5400

6. ANNULAR SEAL:  
Depth 5 ft.  
Borehole Diam. 8 in.  
Conductor Diam. 5 in.  
Annular Thickness 3 in.  
Sealing Material BENTONITE GROUT on 1/8" ribs

2. DATE OF WORK (approximate):  
Start 10/1/96 Complete 10/15/96

7. DEPTH OF WELL (feet):  
Proposed APPROX. 30 Existing NA  
DIAMETER OF BORE (in.) 8

3. WELL DRILLER  
Name GREGG DRILLING & TESTING, INC.  
Riv. Co. Registration No. WDR-96-004  
C-57 License No. 485165

8. PRODUCTION WELL CASING INSTALLED:  
 Steel  Plastic  Other

4. WELL CHECK (check)  
 Community  Monitoring  Industrial  
 Individual  Cathodic  Other  
 Agricultural  Horizontal

From (ft.)	To (ft.)	Dia. (in.)	Wall (Gage)
0	7	2	Sch. 40

4A. FOR MONITORING WELL: (Name of Consultant)  
Name ERM-WEST, INC. Phone 714-476-3040

GRAVEL PACK:  Yes  No  
From 5 to 30 ft.  
Type of rig HOLLOW-STEM AUGER

5. TYPE OF WORK (check)  
 New  Reconstruction  Destruction

9. PERFORATIONS (if applicable):  
From 7 to 27 ft.

5A. If reconstruction or destruction, please describe method on reverse side of attached Plot Plan.

10. SEALED ZONES (if applicable):  
From 0 to 5 ft.

11. The California Labor Code requires Worker's Compensation Insurance as a prerequisite to permit issuance unless the applicant signs the following certificate:

I certify that in the performance of the work for which this permit is issued, I shall not employ any person in any manner so as to become subject to the Worker's Compensation Insurance laws of California.

Driller's Signature \_\_\_\_\_ Date \_\_\_\_\_

12. I have read this application and agree to comply with all laws regulating the type of work being performed.

Driller's Signature \_\_\_\_\_ Date \_\_\_\_\_

**DISPOSITION OF PERMIT**

- Approved subject to the following:
  - A. Notify the Department, 275-8930 9/17/96 forty-eight (48) hours in advance to make an inspection of the following operations:
    - Prior to sealing of the annular space or filling of the conductor casing.
    - Verify the depth of the conductor (outer) casing prior to further drilling and installation of the inner casing.
    - After installation of the surface protective slab and pumping equipment.
    - During destruction of wells, prior to pouring the sealing material.
  - B. Approved Plot Plan.
  - C. Submit to the Department within thirty (30) Days after completion of work, a copy of:
    - Water Well Driller's Report
    - Complete Title 22 Analysis

**IMPORTANT:** Driller must submit to this Dept. within thirty (30) days after completion of work a well completion report on the monitoring well on a State of Ca form (DWR 188 REV. 7-90)

D. Other: \_\_\_\_\_  
DENIED: \_\_\_\_\_

**FOR DEPARTMENT USE ONLY**

**WELL DRILLING PERMIT No. 21481**

COUNTY OF RIVERSIDE HEALTH SERVICES AGENCY  
DEPARTMENT OF ENVIRONMENTAL HEALTH

ALL ELECTRICAL, PLUMBING, MECHANICAL, AND STRUCTURAL REPAIRS AND INSTALLATIONS SHALL BE DONE UNDER PERMIT FROM RIVERSIDE COUNTY DEPT. OF BUILDING AND SAFETY.

This permit is granted on condition that the person named in the permit will comply with the laws, ordinances and regulations that are now or may hereafter be in force.

LOCATION OF PROPOSED WELL SE 1/4 SW 1/4 Sec. 36 T. 2S R. 6W

PHYSICAL ADDRESS Orinville-Green Point Community Riverside

APN: 155-381-022 MW-GP-1 Geranium Place

NAME Rohr, Inc. Driller Gregg Drilling & Testing Inc.

MAILING ADDRESS 8200 Arlington Avenue Signal Hill, Ca. 90806

CITY & STATE Riverside, Ca. 92503

By Charlene Robbins  
Charlene Robbins

800.00

Date September 17, 1996  
Expiration Date 3-17-1997  
Fee \$80.00 (non-refundable)



**COUNTY OF RIVERSIDE HEALTH SERVICES AGENCY  
DEPARTMENT OF ENVIRONMENTAL HEALTH  
WELL PERMIT APPLICATION  
(For Construction, Reconstruction & Destruction)**

- 4065 County Circle Drive - Riverside, CA 92503 - (909) 358-5172
- 1737 Atlanta Avenue, Bldg. H - Riverside, CA 92507 - (909) 275-8980
- 79733 Country Club Drive, #D - Bermuda Dunes, CA 92201 - (619) 863-7000

PLEASE REPLY TO ADDRESS CHECKED ABOVE

**NOTE:** Any abandoned wells on the property must be properly destroyed before an application for construction or reconstruction can be processed.

*C.K. #16301*  
Please Print **MONITORING WELL ~~XXXX~~ MW-CC-2**

FOR DEPARTMENT USE ONLY	
Permit No.	<u>21483</u>
Expiration	<u>3-17-97</u>

1. OWNER: Name ROHR, INC.  
Mailing Address 8200 ARLINGTON AVENUE  
City RIVERSIDE State CA  
Zip 92503 Phone No. (909) 351-5400

2. DATE OF WORK (approximate):  
Start 10/1/96 Complete 10/15/96

3. WELL DRILLER  
Name GREGG DRILLING & TESTING, INC.  
Riv. Co. Registration No. WDR-96-004  
C-57 License No. 485165

4. WELL CHECK (check)  
 Community  Monitoring  Industrial  
 Individual  Cathodic  Other  
 Agricultural  Horizontal

4A. FOR MONITORING WELL: (Name of Consultant)  
Name ERM - WEST, INC. Phone 14-476-3040

5. TYPE OF WORK (check)  
 New  Reconstruction  Destruction

5A. If reconstruction or destruction, please describe method on reverse side of attached Plot Plan.

6. ANNULAR SEAL:  
Depth 5 ft.  
Borehole Diam. 8 in.  
Conductor Diam. 3 in.  
Annular Thickness 3 in.  
Sealing Material BENTONITE GROUT *3 1/8" pellets*

7. DEPTH OF WELL (feet):  
Proposed Approx. 30 Existing NA  
DIAMETER OF BORE (in.) 8

8. PRODUCTION WELL CASING INSTALLED:  
 Steel  Plastic  Other

From (ft.)	To (ft.)	Dia. (in.)	Wall (Gage)
0	7	2	Sch. 40

GRAVEL PACK:  Yes  No  
From 5 to 30 ft.  
Type of rig HOLLOW-STEM AUGER

9. PERFORATIONS (if applicable):  
From 7 to 27 ft.

10. SEALED ZONES (if applicable):  
From 0 to 5 ft.

11. The California Labor Code requires Worker's Compensation Insurance as a prerequisite to permit issuance unless the applicant signs the following certificate:

I certify that in the performance of the work for which this permit is issued, I shall not employ any person in any manner so as to become subject to the Worker's Compensation Insurance laws of California.

Driller's Signature \_\_\_\_\_ Date \_\_\_\_\_

12. I have read this application and agree to comply with all laws regulating the type of work being performed.

Driller's Signature [Signature] Date \_\_\_\_\_

DISPOSITION OF PERMIT		FOR DEPARTMENT USE ONLY
<input checked="" type="checkbox"/> Approved subject to the following:		
A. Notify the Department, <u>275-8980</u> <u>9/17/96</u> forty-eight (48) hours in advance to make an inspection of the following operations:		
<input checked="" type="checkbox"/> Prior to sealing of the annular space or filling of the conductor casing. <input type="checkbox"/> Verify the depth of the conductor (outer) casing prior to further drilling and installation of the inner casing. <input checked="" type="checkbox"/> After installation of the surface protective slab and pumping equipment. <input type="checkbox"/> During destruction of wells, prior to pouring the sealing material.		
B. Approved Plot Plan.		
C. Submit to the Department within thirty (30) Days after completion of work, a copy of:		
<input checked="" type="checkbox"/> Water Well Driller's Report <input type="checkbox"/> Complete Title 22 Analysis <b>IMPORTANT:</b> Driller must submit to this Dept. within thirty (30) days after completion of work a well completion report on the monitoring well on a State of Ca. form (DWR 188 REV. 7-90)		
D. Other: _____		
DENIED: _____		

**COUNTY OF RIVERSIDE HEALTH SERVICES AGENCY  
DEPARTMENT OF ENVIRONMENTAL HEALTH  
WELL DRILLING PERMIT No. 21483**

ALL ELECTRICAL, PLUMBING, MECHANICAL, AND STRUCTURAL REPAIRS AND INSTALLATIONS SHALL BE DONE UNDER PERMIT FROM RIVERSIDE COUNTY DEPT. OF BUILDING AND SAFETY.

This permit is granted on condition that the person named in the permit will comply with the laws, ordinances and regulations that are now or may hereafter be in force.

LOCATION OF PROPOSED WELL SE 1/4 SW 1/4 Sec. 36 T. 25 R. 7693 GW. 90 99

PHYSICAL ADDRESS OF WELL East end of Carnation Court Community Riverside IDIAL 1015 00

APN: 155-382-005 MW-CC-2 DRILLER Gregg Drilling & Testing Inc. CHECK 1015 00

MAILING ADDRESS 8200 Arlington Avenue Signal Hill, Ca. 90806 CHANGE 0 00

CITY & STATE Riverside, Ca. 92503

By [Signature] 09/17/96 16:106  
CHARLENE  
Phonetic: P-A-R-K-I-S

**COUNTY OF RIVERSIDE HEALTH SERVICES AGENCY  
DEPARTMENT OF ENVIRONMENTAL HEALTH  
WELL PERMIT APPLICATION  
(For Construction, Reconstruction & Destruction)**

- 4065 County Circle Drive - Riverside, CA 92503 - (909) 358-5172
- 1737 Atlanta Avenue, Bldg. H - Riverside, CA 92507 - (909) 275-8980
- 79733 Country Club Drive, #D - Bermuda Dunes, CA 92201 - (619) 863-7000

PLEASE REPLY TO ADDRESS CHECKED ABOVE

**NOTE:** Any abandoned wells on the property must be properly destroyed before an application for construction or reconstruction can be processed.

*CK #16301*

Please Print **MONITORING WELL ~~WELL~~ MW-CC-1**

**FOR DEPARTMENT USE ONLY**

Permit No. 21482  
Expiration 3-17-97

**WELL DRILLING PERMIT** No. 21482

COUNTY OF RIVERSIDE HEALTH SERVICES AGENCY  
DEPARTMENT OF ENVIRONMENTAL HEALTH

ALL ELECTRICAL, PLUMBING, MECHANICAL, AND STRUCTURAL REPAIRS AND INSTALLATIONS SHALL BE DONE UNDER PERMIT FROM RIVERSIDE COUNTY DEPT. OF BUILDING AND SAFETY.

This permit is granted on condition that the person named in the permit will comply with the laws, ordinances and regulations that are now or may hereafter be in force.

LOCATION OF PROPOSED WELL SE 1/4 SW 1/4 Sec. 36 T. 2S R. 6W

PHYSICAL ADDRESS 6674 Rd. of Carnation Court Community Riverside  
APN: 155-381-017 MW-CC-1  
NAME Rohr, Inc.  
MAILING ADDRESS 8200 Arlington Avenue  
CITY & STATE Riverside, Ca. 92503

DRILLER Gregg Drilling & Testing Inc.  
2475 Cerritos Avenue  
Signal Hill, Ca. 90806

Date September 17, 1996  
Expiration Date 3-17-1997  
7693  
Fee \$80.00 (non-refundable) 21482 #  
801-00

By Charles Latoris

1. OWNER: Name ROHR, INC.  
Mailing Address 8200 ARLINGTON AVENUE  
City RIVERSIDE State CA  
Zip 92503 Phone No. (909) 351-5400

2. DATE OF WORK (approximate):  
Start 10/1/96 Complete 10/15/96

3. WELL DRILLER  
Name GREGG DRILLING & TESTING, INC.  
Riv. Co. Registration No. WDR-96-004  
C-57 License No. 485165

4. WELL CHECK (check)  
 Community  Monitoring  Industrial  
 Individual  Cathodic  Other  
 Agricultural  Horizontal

4A. FOR MONITORING WELL: (Name of Consultant)  
Name ERM-WEST, INC. Phone 714-476-3040

5. TYPE OF WORK (check)  
 New  Reconstruction  Destruction

5A. If reconstruction or destruction, please describe method on reverse side of attached Plot Plan.

11. The California Labor Code requires Worker's Compensation Insurance as a prerequisite to permit issuance unless the applicant signs the following certificate:

I certify that in the performance of the work for which this permit is issued, I shall not employ any person in any manner so as to become subject to the Worker's Compensation Insurance laws of California.

Driller's Signature \_\_\_\_\_ Date \_\_\_\_\_

12. I have read this application and agree to comply with all laws regulating the type of work being performed.

Driller's Signature \_\_\_\_\_ Date \_\_\_\_\_

6. ANNULAR SEAL:  
Depth 5 ft.  
Borehole Diam. 8 in.  
Conductor Diam. - in.  
Annular Thickness 3 in.  
Sealing Material BENTONITE Grout & 1/8" Pellets

7. DEPTH OF WELL (feet):  
Proposed Approx. 30 Existing NA  
DIAMETER OF BORE (in.) 8

8. PRODUCTION WELL CASING INSTALLED:  
 Steel  Plastic  Other

From (ft.)	To (ft.)	Dia (in.)	Well (Gauge)
0	7	2	Sch. 40

GRAVEL PACK:  Yes  No  
From 5 to 30 ft.  
Type of rig HOLLOW-STEM AUGER

9. PERFORATIONS (if applicable):  
From 7 to 27 ft.

10. SEALED ZONES (if applicable):  
From 0 to 5 ft.

**DISPOSITION OF PERMIT**

Approved subject to the following:

A. Notify the Department, 275-8980 9/17/96 thirty-eight (48) hours in advance to make an inspection of the following operations:

- Prior to sealing of the annular space or filling of the conductor casing.
- Verify the depth of the conductor (outer) casing prior to further drilling and installation of the inner casing.
- After installation of the surface protective slab and pumping equipment.
- During destruction of wells, prior to pouring the sealing material.

B. Approved Plot Plan.

C. Submit to the Department within thirty (30) Days after completion of work, a copy of:  
 Water Well Driller's Report  Complete Title 22 Analysis  
**IMPORTANT:** Driller must submit to this Dept. within thirty (30) days after completion of work a well completion report on the monitoring well on a State of California form (DWR 188 REV. 7-90)

D. Other: \_\_\_\_\_

DNIED: \_\_\_\_\_

**FOR DEPARTMENT USE ONLY**