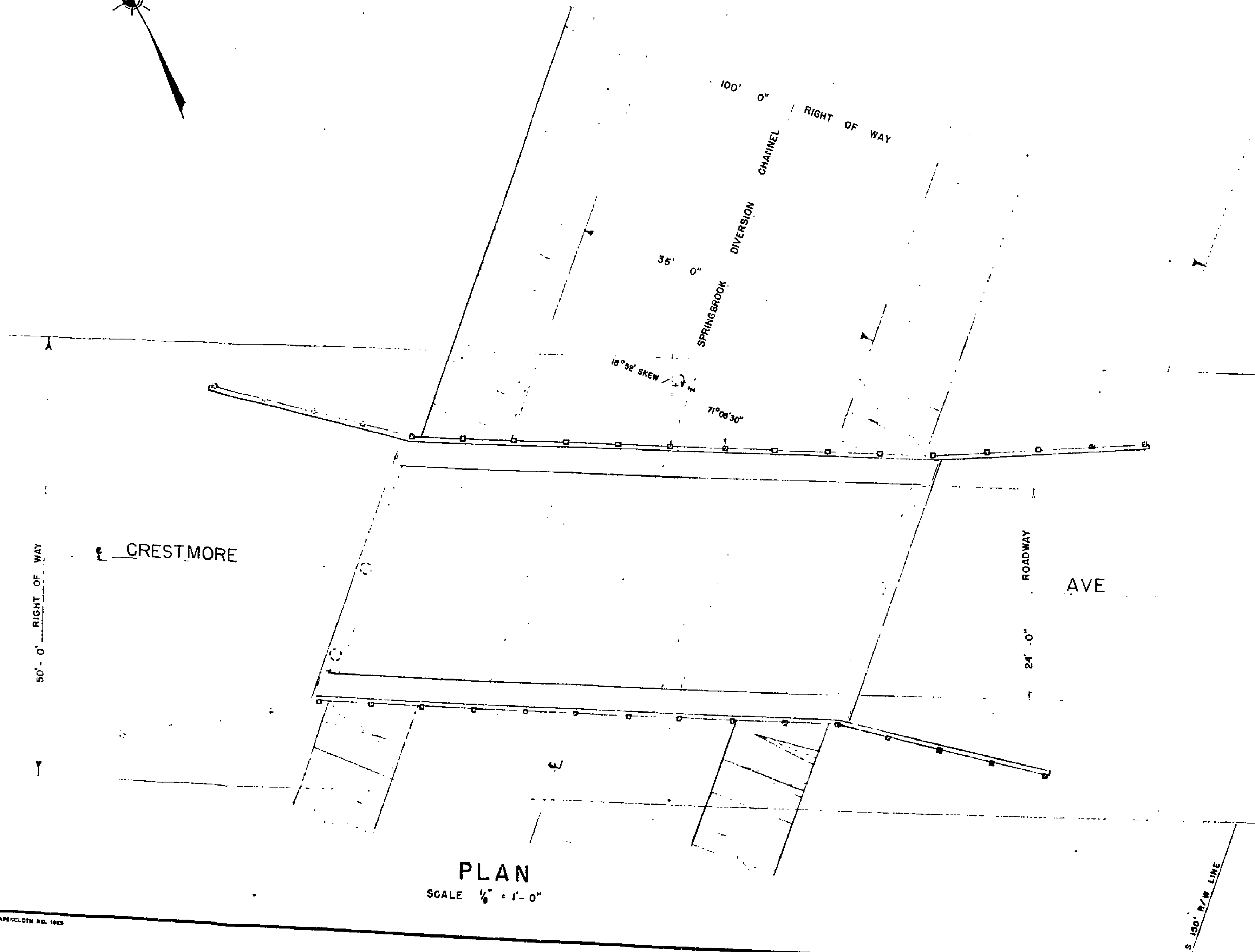
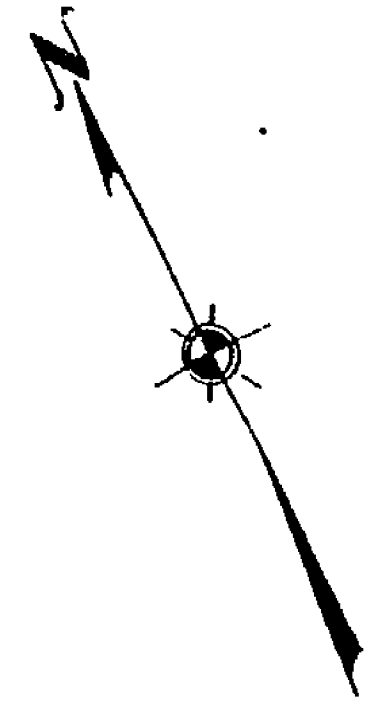


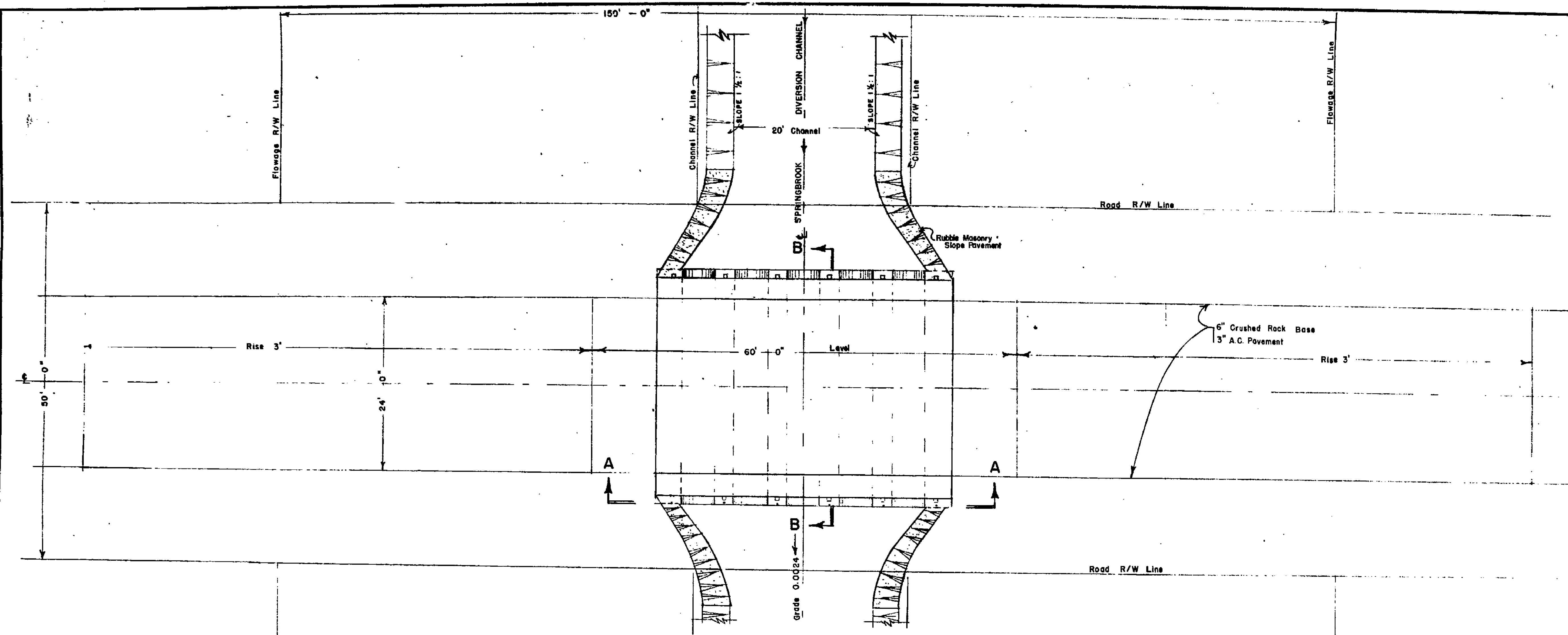
ELEVATION  
SCALE 1/4" = 1'-0"



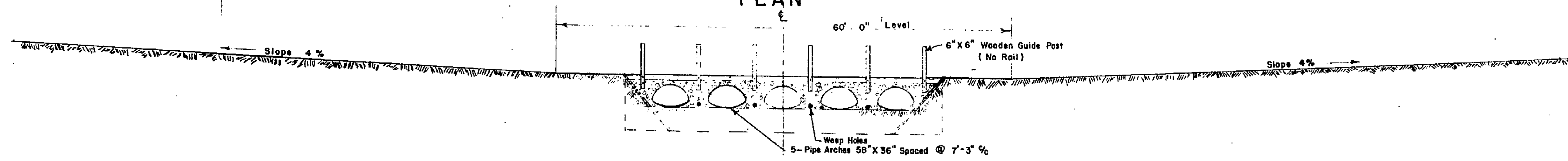
PLAN  
SCALE 1/4" = 1'-0"

RIVERSIDE COUNTY FLOOD CONTROL AND WATER CONSERVATION DISTRICT		
SPRINGBROOK FLOOD CONTROL PROJECT		
CRESTMORE AVE BRIDGE GENERAL PLAN		
APPROVED: <i>John Perkins</i> CHIEF ENGINEER	DRAWN: Ken Bilodeau	SHEET No. 1
SCALE: As Shown	DATE: December 1948	DR. FIG. 1-68

PRINTED ON PARCELON NO. 1022




PLAN



SECTION A-A

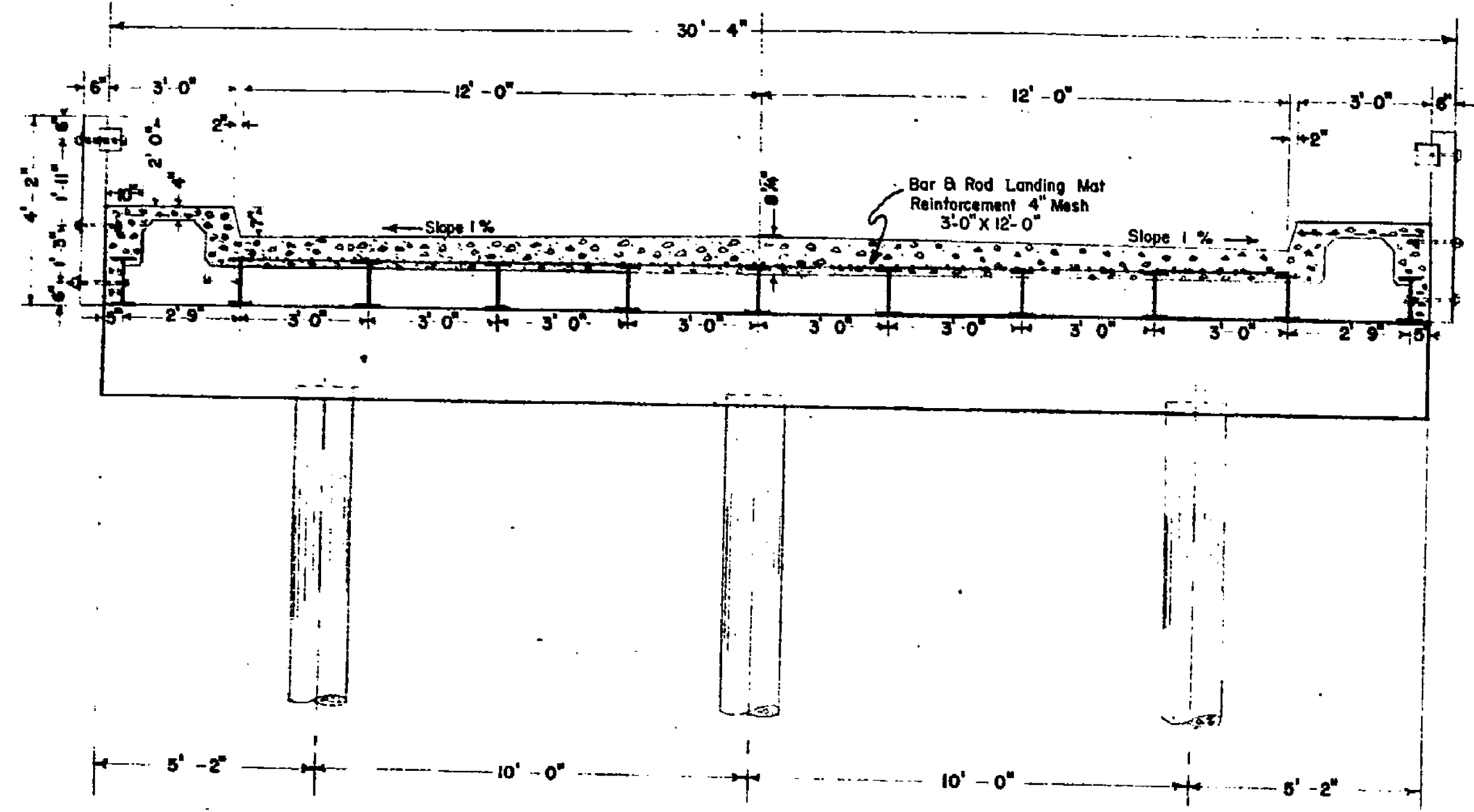
Scale:  $\frac{1}{8}'' = 1'-0''$



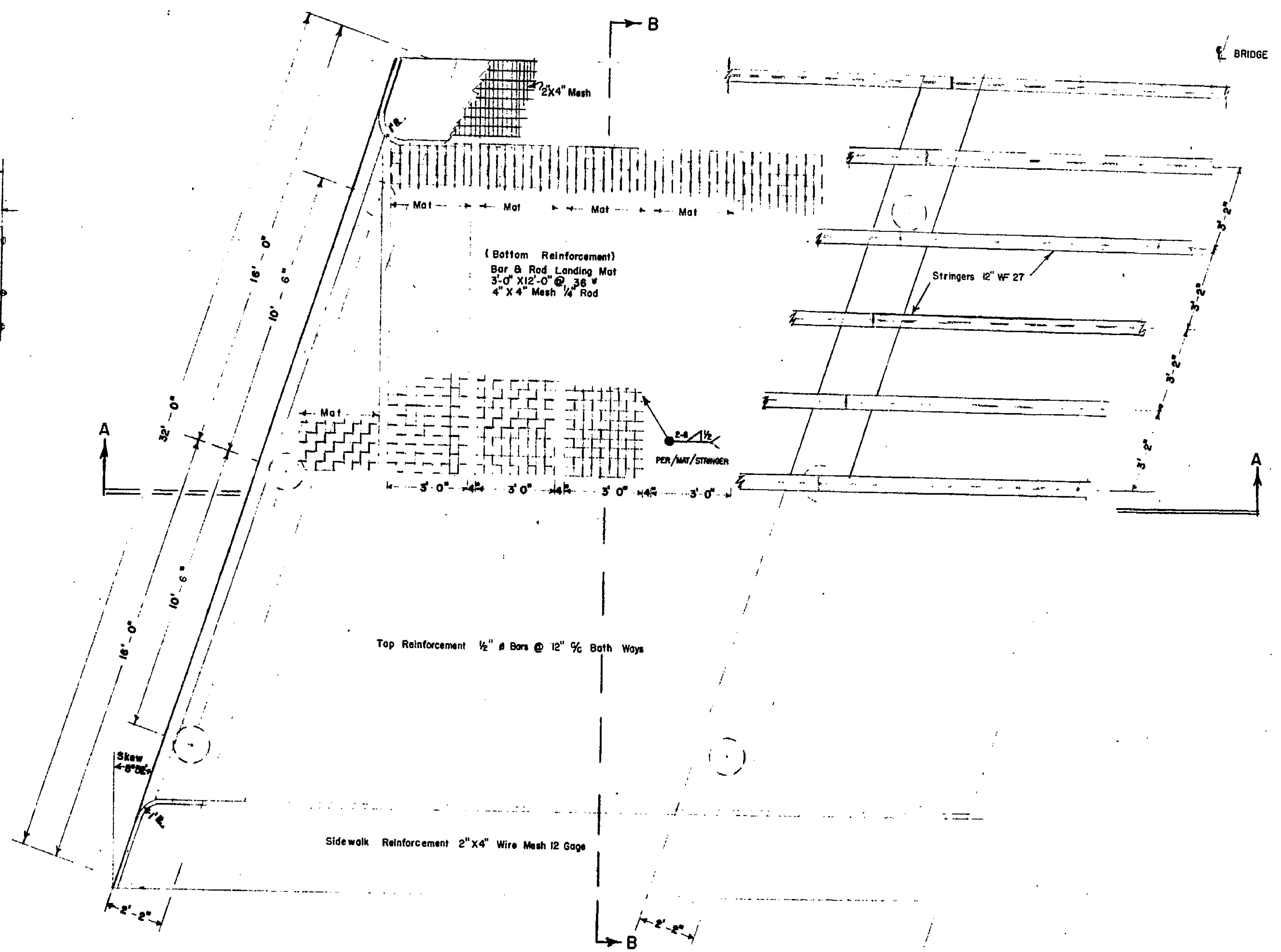
SECTION B-B

Scale:  $\frac{3}{8}'' = 1'-0''$

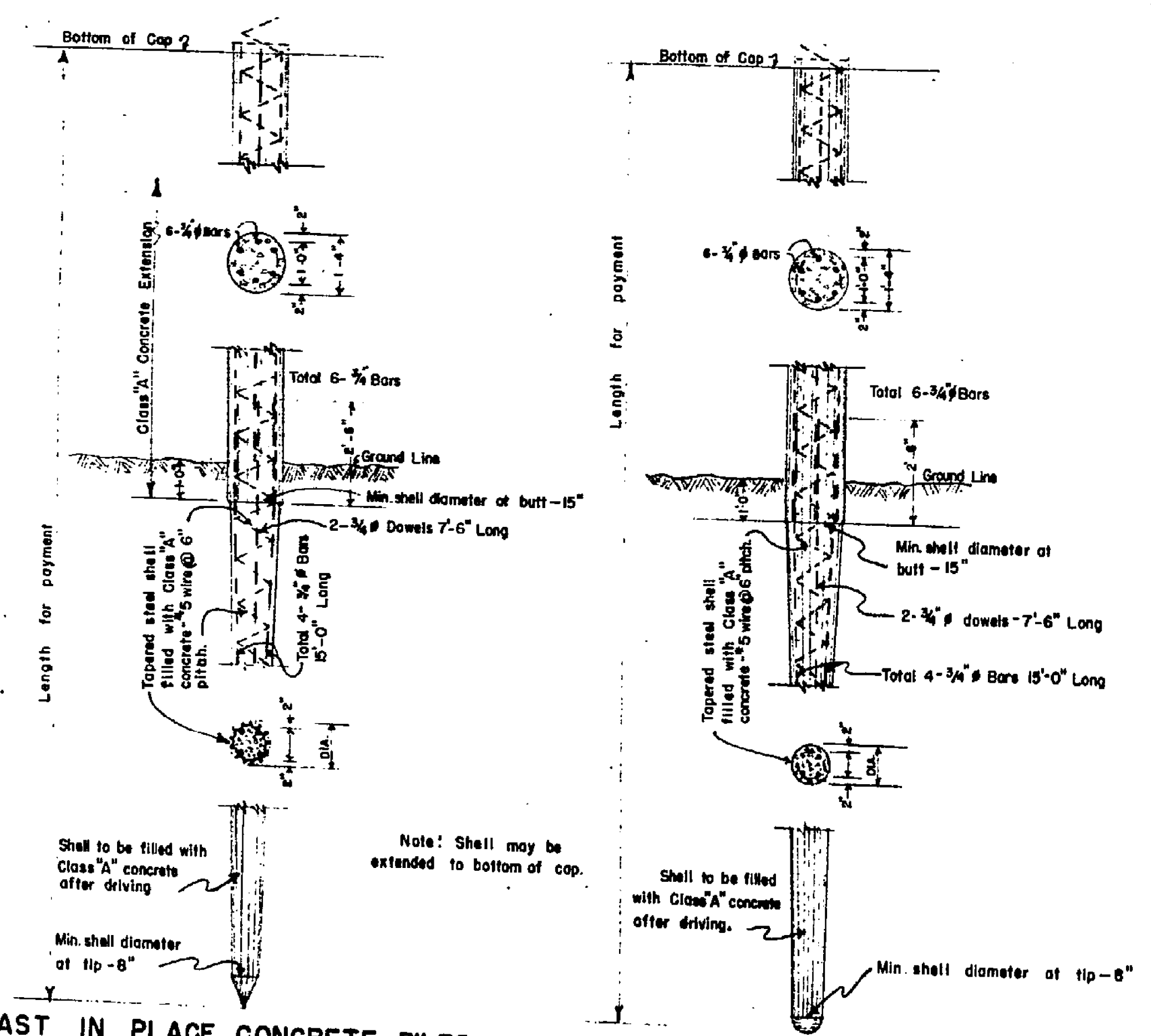
<b>RIVERSIDE COUNTY FLOOD CONTROL AND WATER CONSERVATION DISTRICT</b>		
<b>SPRINGBROOK FLOOD CONTROL PROJECT</b>		
<b>TYPICAL DESIGN DEPRESSED ROADWAY &amp; CULVERT CROSSING</b>		
APPROVED: <i>Wm. Anderson</i> CHIEF ENGINEER	DRAWN: Kenneth Blodgett	SHEET No. 4
SCALE: A & Shown	DATE: December 1948	DR. No. 1-88



SECTION THRU B-B

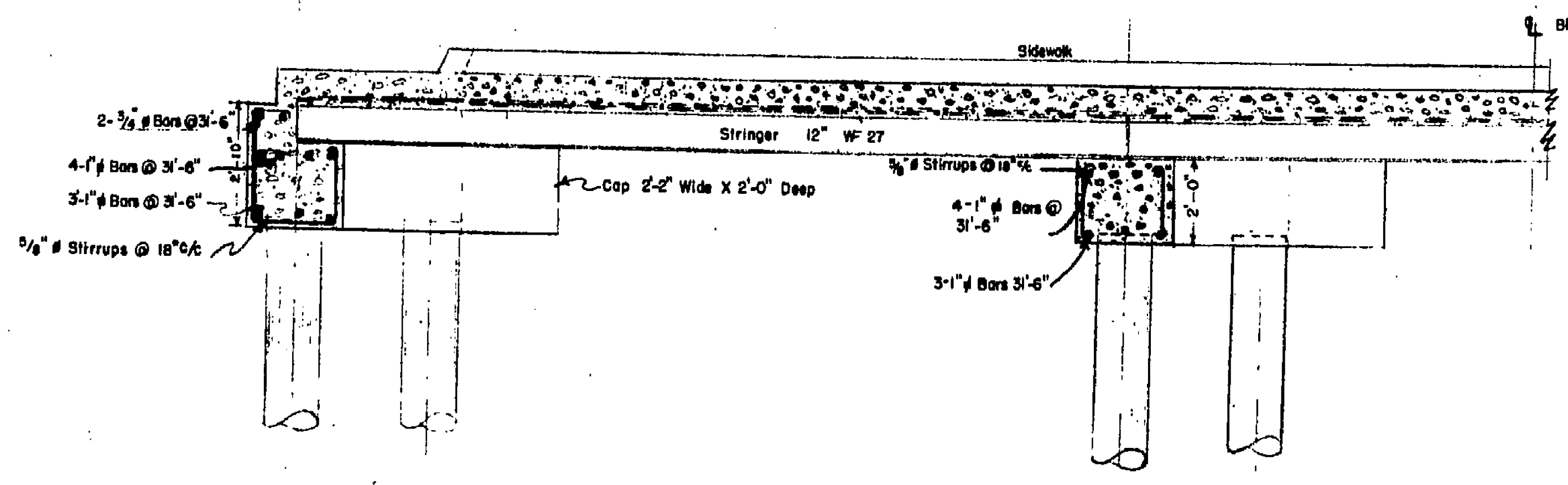


PLAN



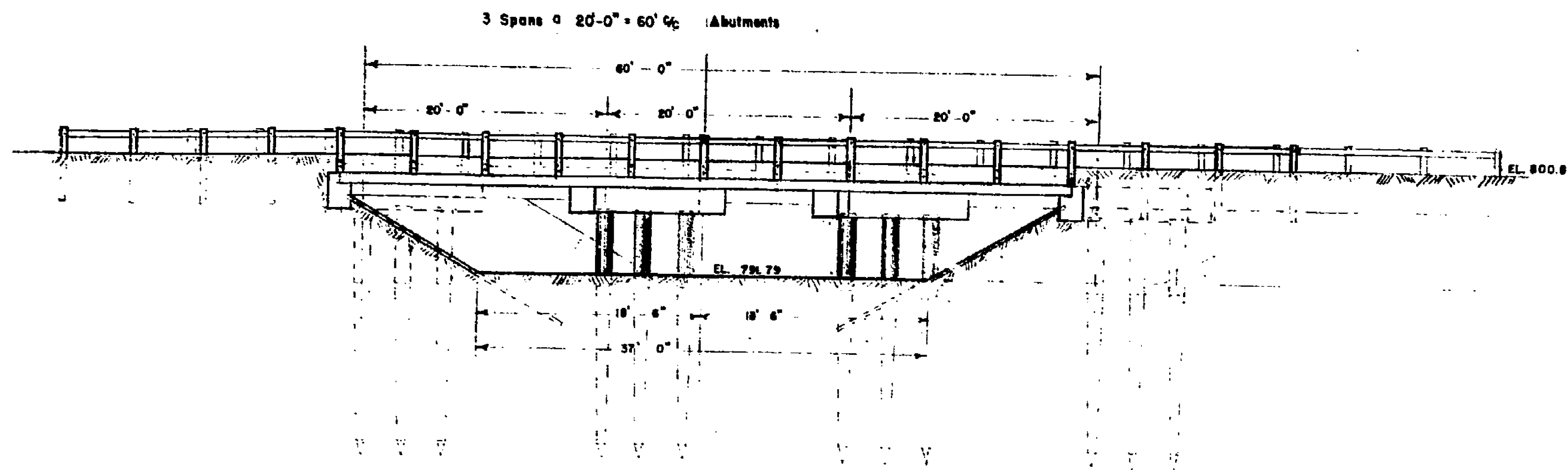
CAST IN PLACE CONCRETE PILES ALTERNATIVE "A"

CAST IN PLACE CONCRETE PILES ALTERNATIVE "B"

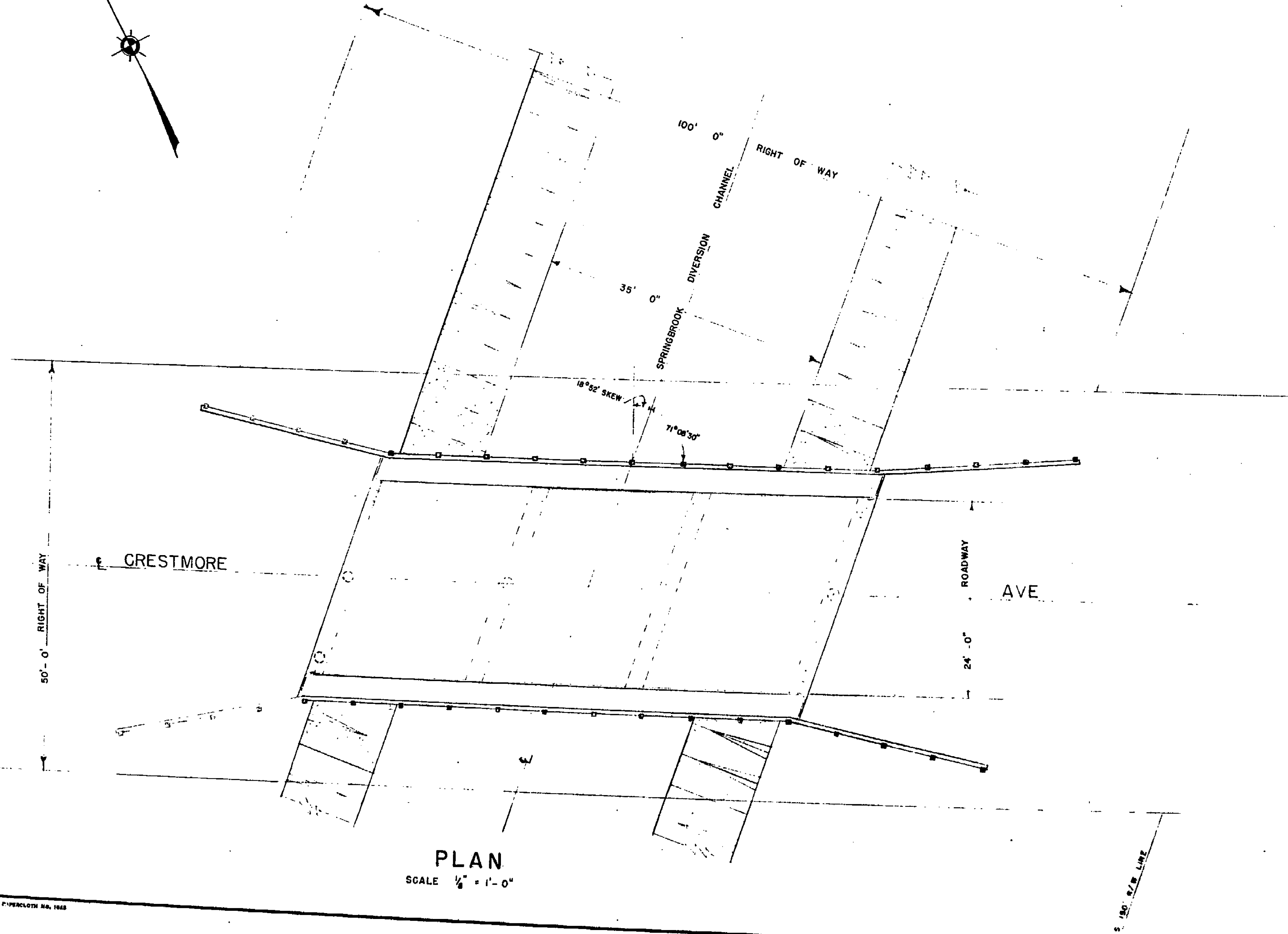
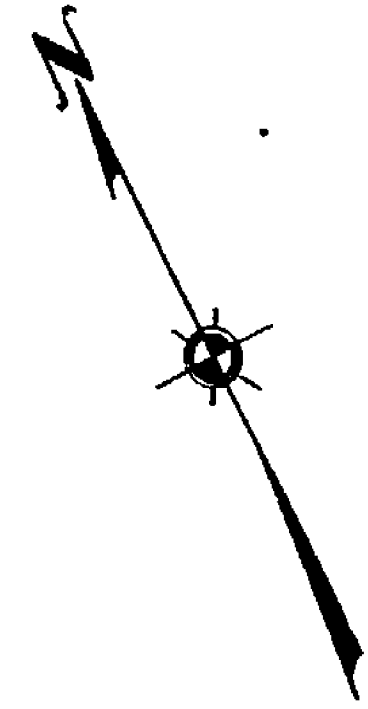


SECTION THRU A-A  
SHOWING CONCRETE SLAB & SIDEWALK

RIVERSIDE COUNTY FLOOD CONTROL AND WATER CONSERVATION DISTRICT		
SPRINGBROOK FLOOD CONTROL PROJECT		
CRESTMORE AVE BRIDGE GENERAL DETAILS		
APPROVED: <i>Max Buchanan</i> CHIEF ENGINEER	DRAWN: K.R. Bilodeau	SHEET No. 2
SCALE: 1/4" = 1'-0"	DATE: December 1948	Dr. No. 1-68



ELEVATION  
SCALE 1/4" = 1'-0"



PLAN  
SCALE 1/4" = 1'-0"

RIVERSIDE COUNTY FLOOD CONTROL  
AND  
WATER CONSERVATION DISTRICT  
SPRINGBROOK FLOOD CONTROL  
PROJECT  
CRESTMORE AVE BRIDGE  
GENERAL PLAN

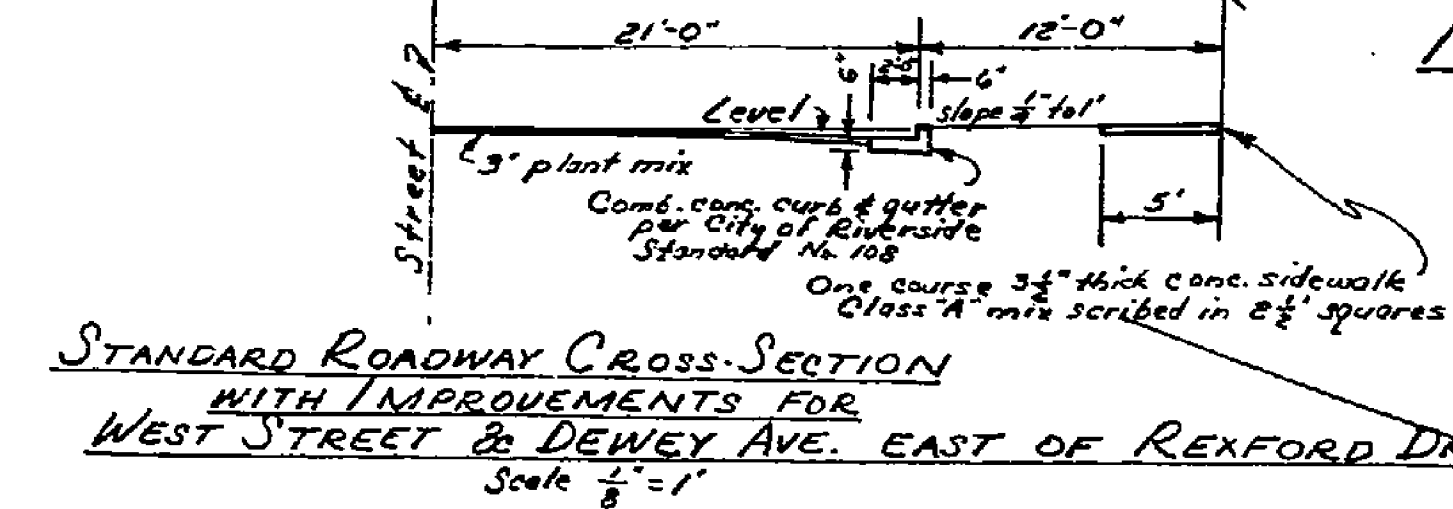
APPROVED: <i>Ken Bilodeau</i> CITY ENGINEER	DRAWN: Ken Bilodeau	SHEET No. 1
SCALE: As Shown	DATE: December 1948	Dr. No. 1-6E

PRINTED ON PAPER NO. 1048

PROPERTY OF  
CITY OF RIVERSIDE  
CITY ENGINEERING DEPT.

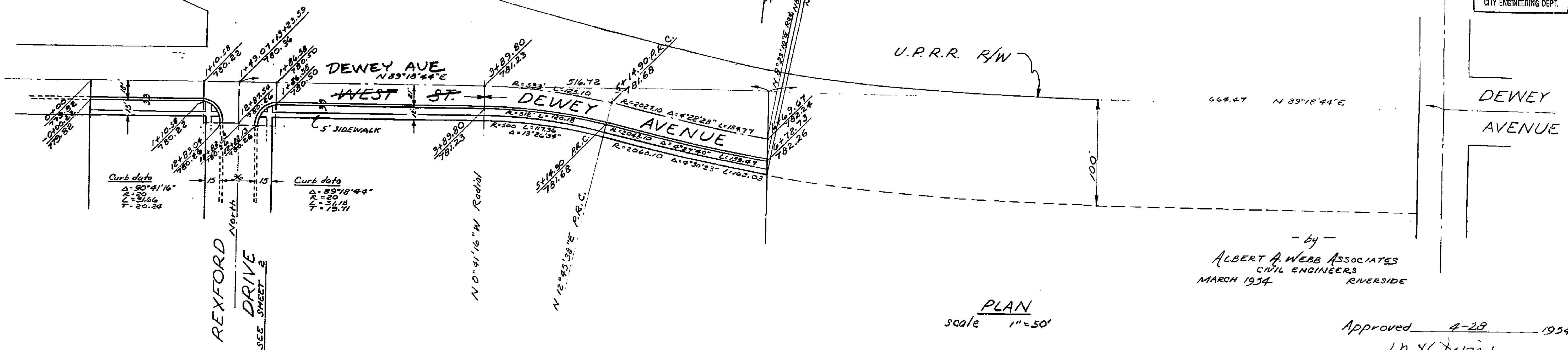
STREET PLAN AND PROFILE  
OF  
~~WEST STREET & DEWEY AVENUE~~  
IN  
NORMITA PARK  
RIVERSIDE, CALIFORNIA

PROPERTY OF  
CITY OF RIVERSIDE  
CITY ENGINEERING DEPT.



- NOTES
1. See sheet 1 for Standard Roadway Cross-section to apply west of Rexford Drive
  2. 6" curb face unless otherwise noted.
  3. All stations are  $\frac{1}{2}$  stations

Scale 1"=50'

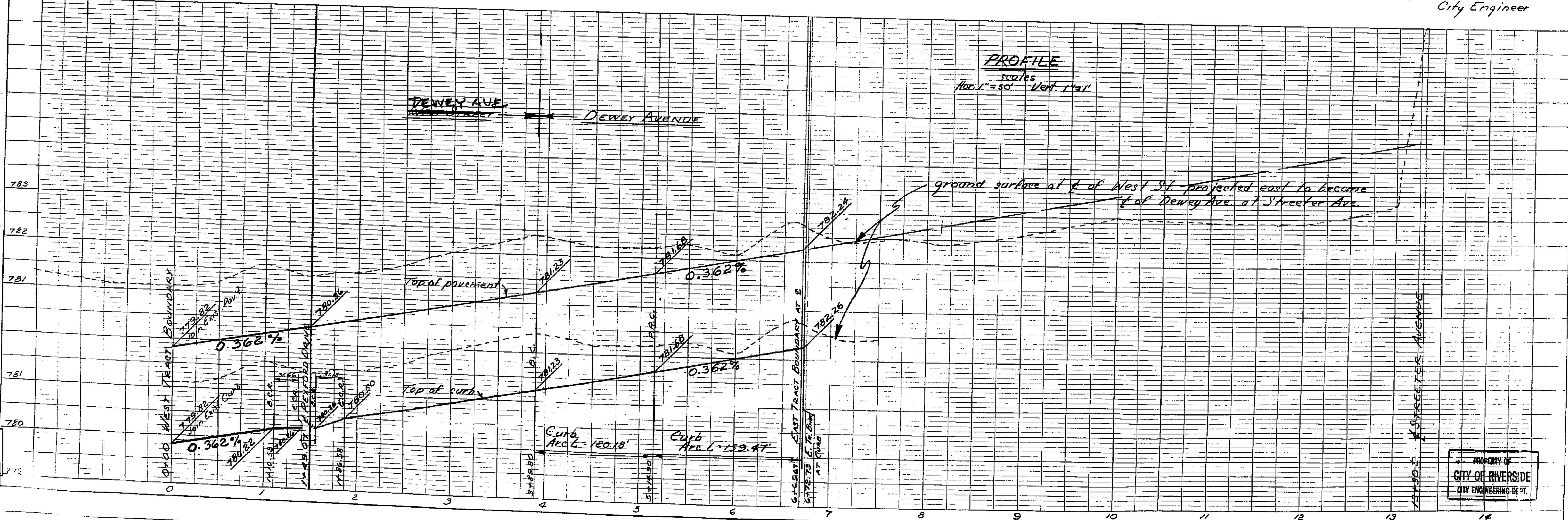


by  
ALBERT A. WEBB ASSOCIATES  
CIVIL ENGINEERS  
MARCH 1934 RIVERSIDE

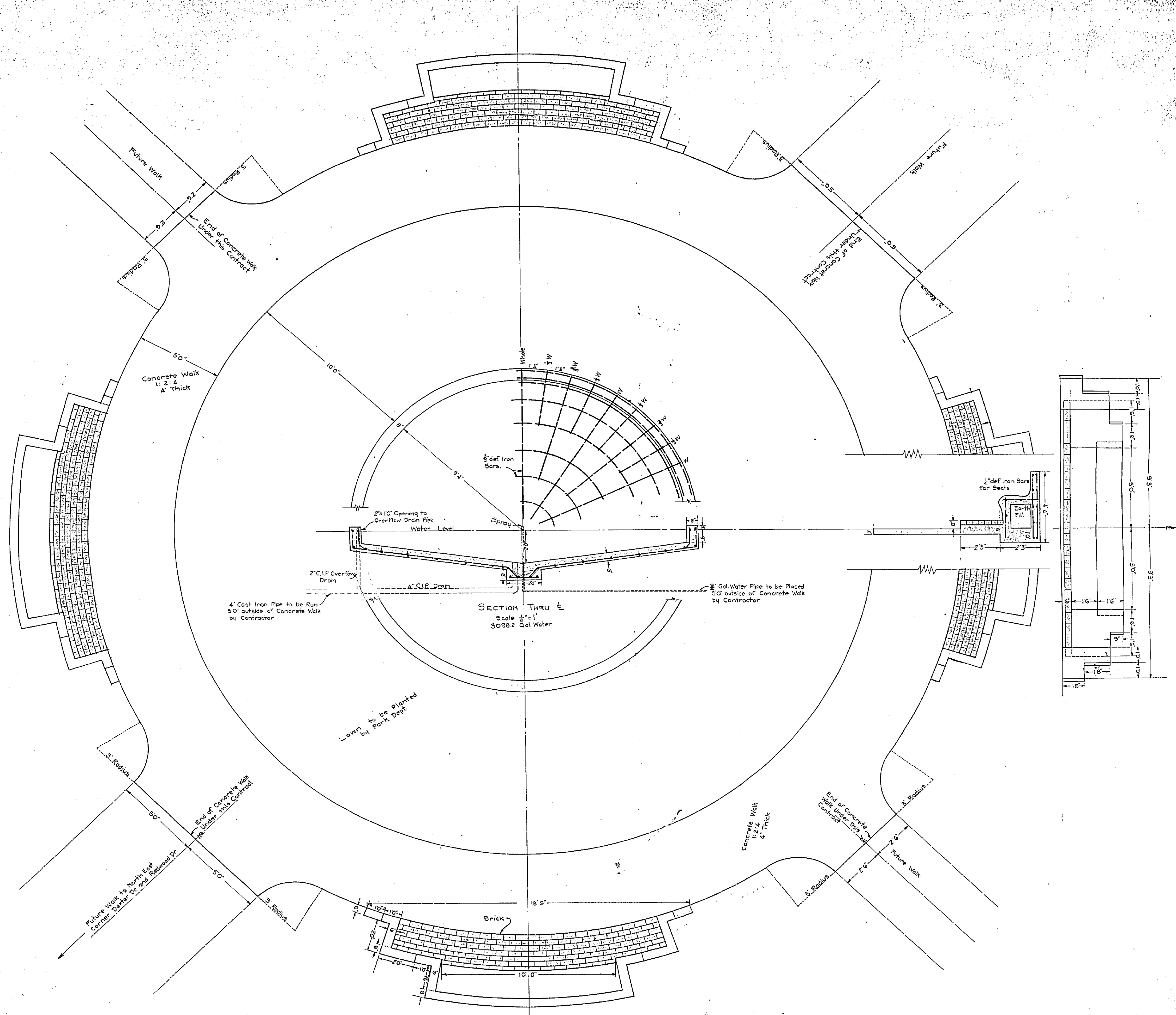
PLAN  
scale 1"=50'

Approved 4-28 1934  
M. H. Irvine  
City Engineer

PROFILE  
scales  
Hor. 1"=50' Vert. 1"=1'

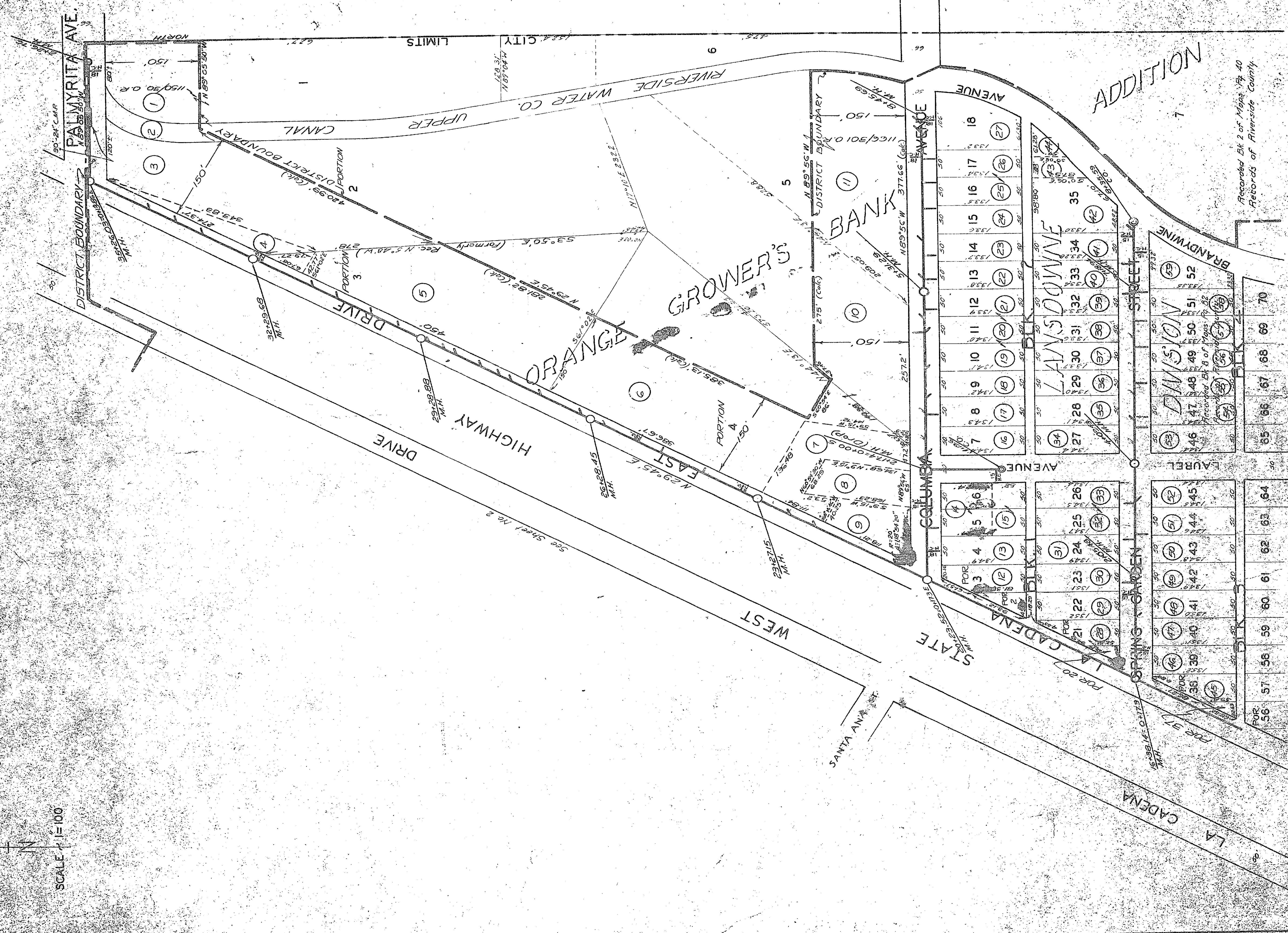


PROPERTY OF  
CITY OF RIVERSIDE  
CITY ENGINEERING DEPT.



PLAN REFLECTION POOL  
Scale 1/2" = 1'  
Drawn 1-7-37  
ANR:ale

SCALE 1" = 100'



Recorded Bk 2 of Maps Pg 40  
Records of Riverside County

See Sheet No. 7

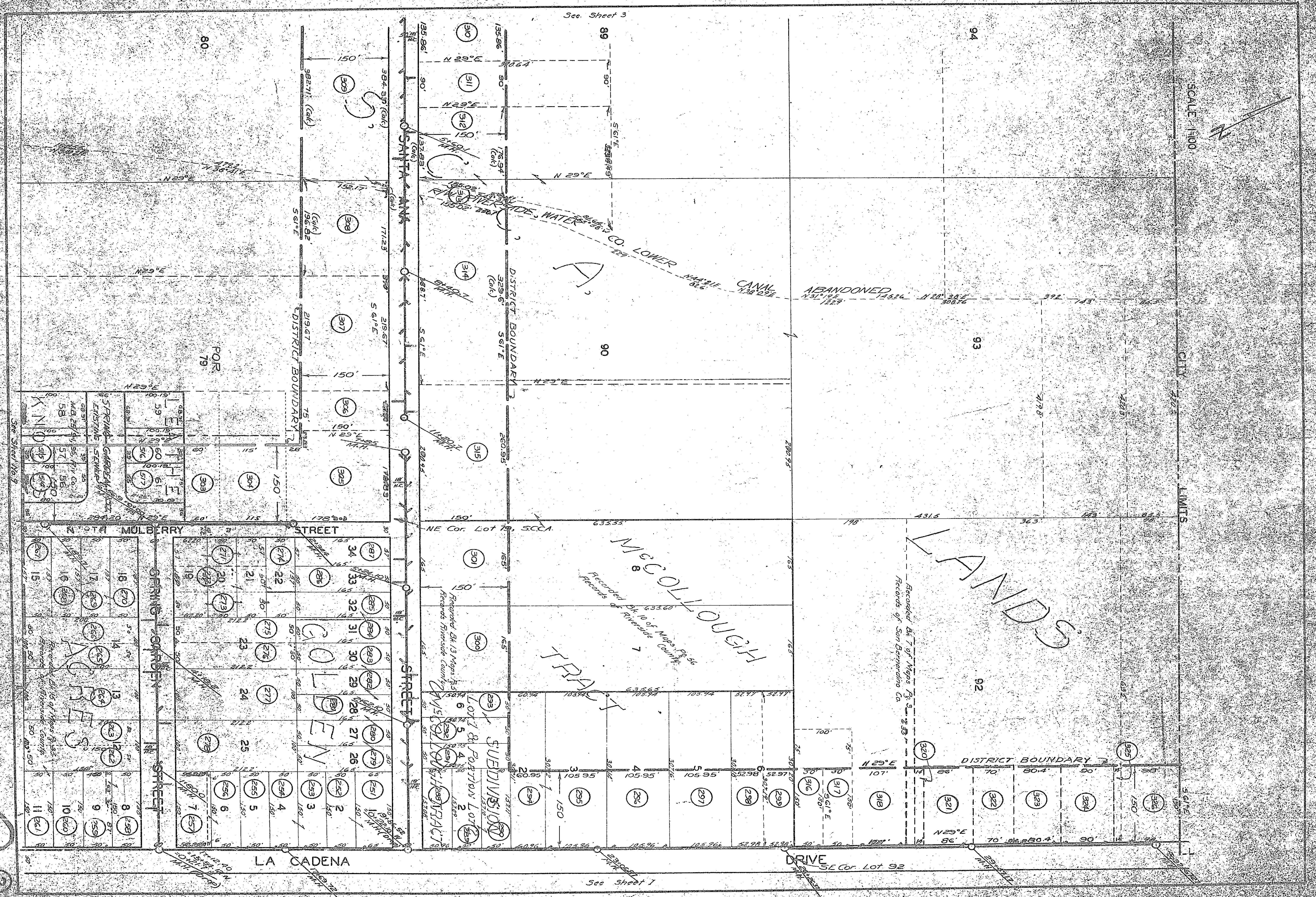
See Sheet 3

SCALE: 1"=100'

CITY LIMITS

LA CADENA DRIVE


See Sheet 7



2



See Sheet No. 4



Scale 1" = 100'

CITY LIMITS

ALAMO TRACT

57

Recorded Bk 4 of Surveys Pg 63  
Records of Alameda County

STREET

See Sheet No. 8

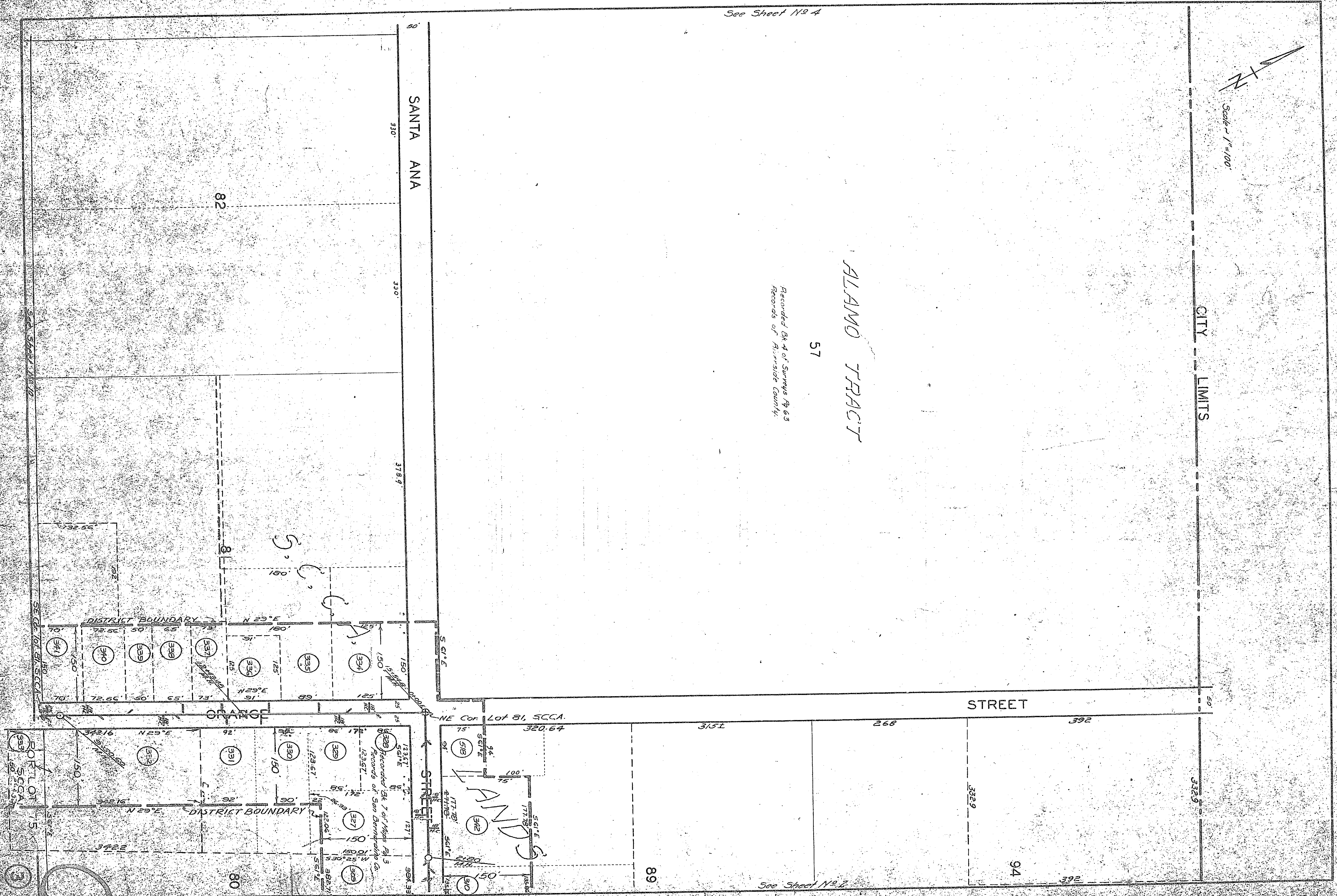
SANTA ANA

82

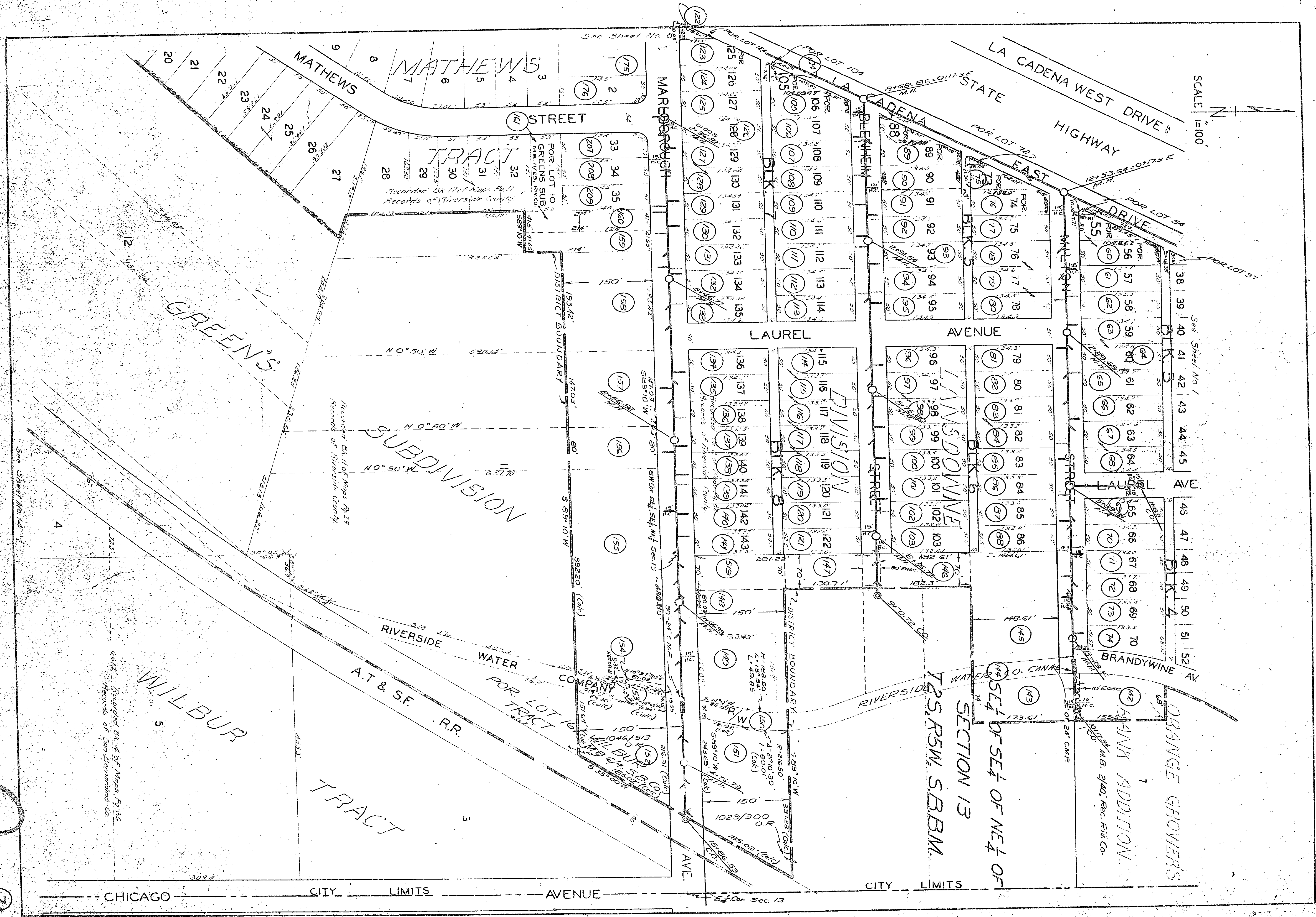

80

89

94



SCALE 1"=100'



See Sheet No. 8

See Sheet No. 1

See Sheet No. 4

6412 Recorded Bk. 4 of Maps Pg. 36  
Records of San Bernardino Co.


Recorded Bk. 11 of Maps Pg. 29  
Records of Riverside County

Recorded Bk. 240, Rec. Riv. Co.

CHICAGO CITY LIMITS AVENUE CITY LIMITS

7

SCALE 1:100



SHAMROCK AVENUE

STODDARD AVENUE

FREMONT SCHOOL

STREET

VISTA AVENUE

OAKLEY AVENUE

STREET

RUSSELL STREET

STREET

HENDRY STREET

MAIN STREET

STREET

SPRUCE STREET

FAIRMOUNT

STREET

NO. 2

SUBDIVISION

FILES SUBDIVISION

FILES

WAUREGAN

E. N. SMITH'S

SUBDIVISION

OAKLEY'S

SUBDIVISION

SUBDIVISION

E. N. SMITH'S

TRACT

LANDS

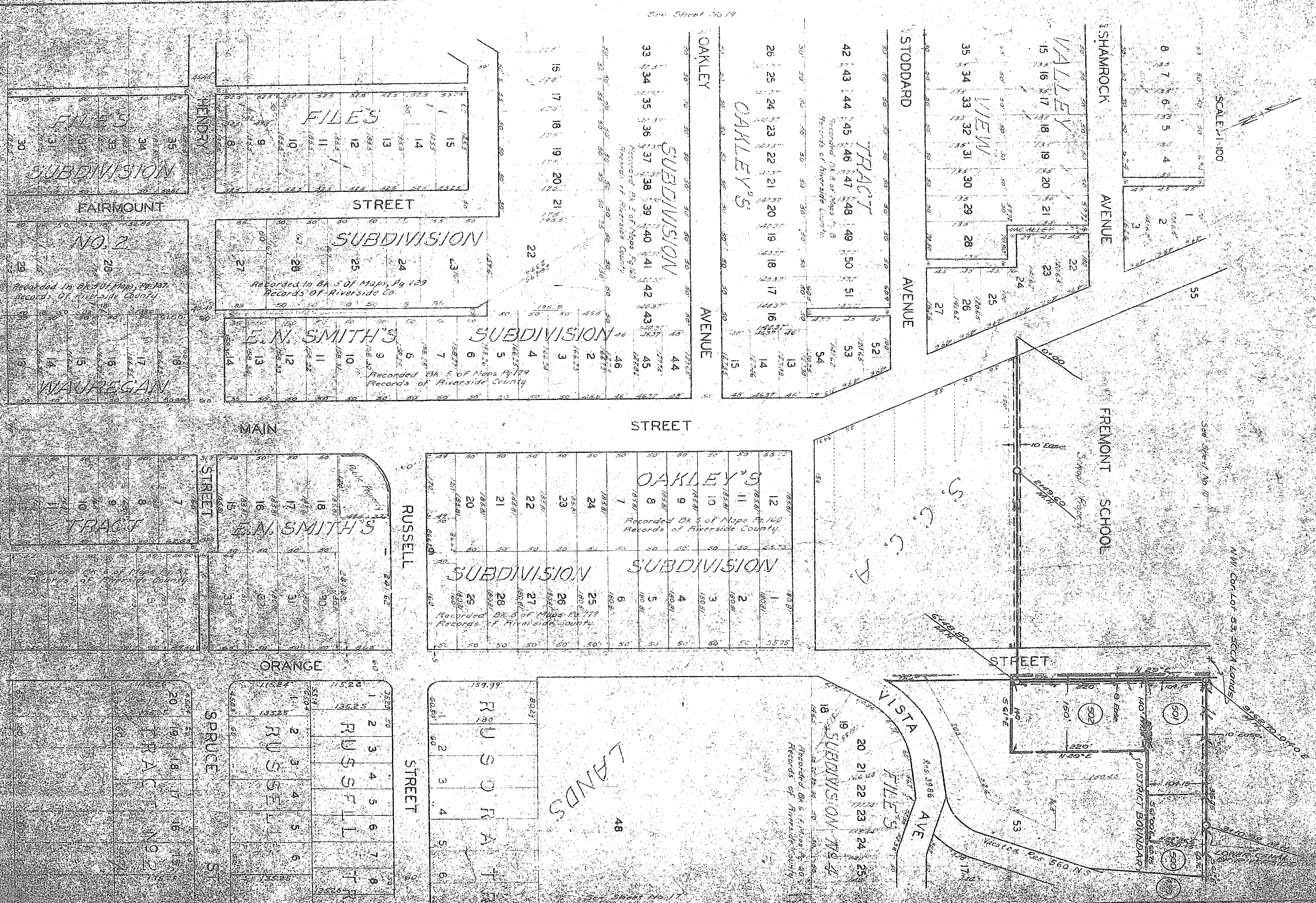
TRACT No. 2

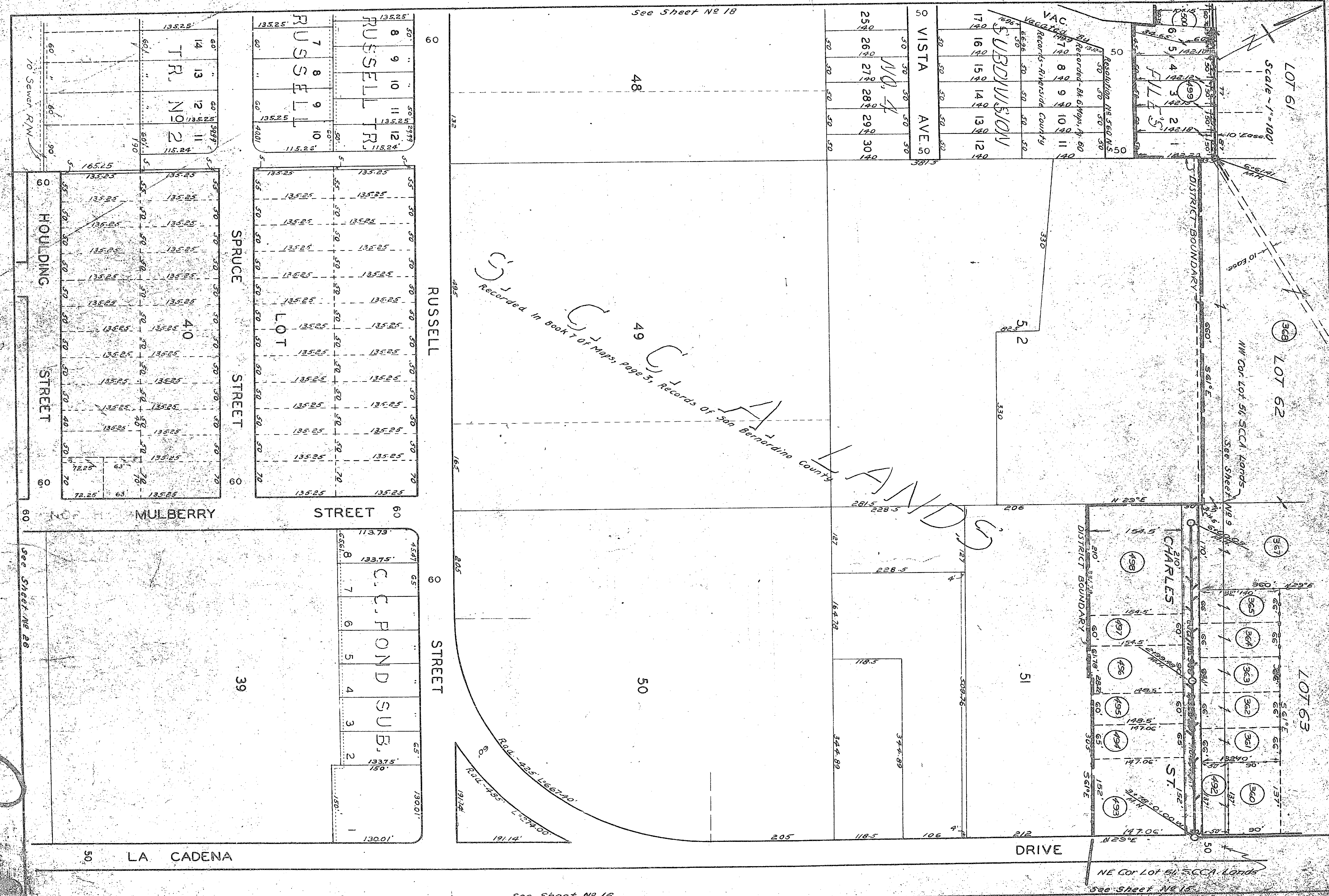
SUBDIVISION No. 4

N.W. Cor. Lot 53, Sec. 4, T. 10 N., R. 20 W.

See Sheet No. 19

See Sheet No. 17





See Sheet No 18

Scale - 1" = 100'

LOT 61

LOT 62

LOT 63

VAC. VACATED  
Recorded - Blk 6 Highways, Apr. 60  
Records - Riverside County

SUBDIVISION

VISTA AVE. S

NO. 4  
25 26 27 28 29 30  
140 140 140 140 140 140

48

49

50

51

52

39

LA CADENA

RUSSELL

SPRUCE STREET

MULBERRY STREET

STREET

STREET

C.C. POND SUB.

HOULING STREET

See Sheet No 26

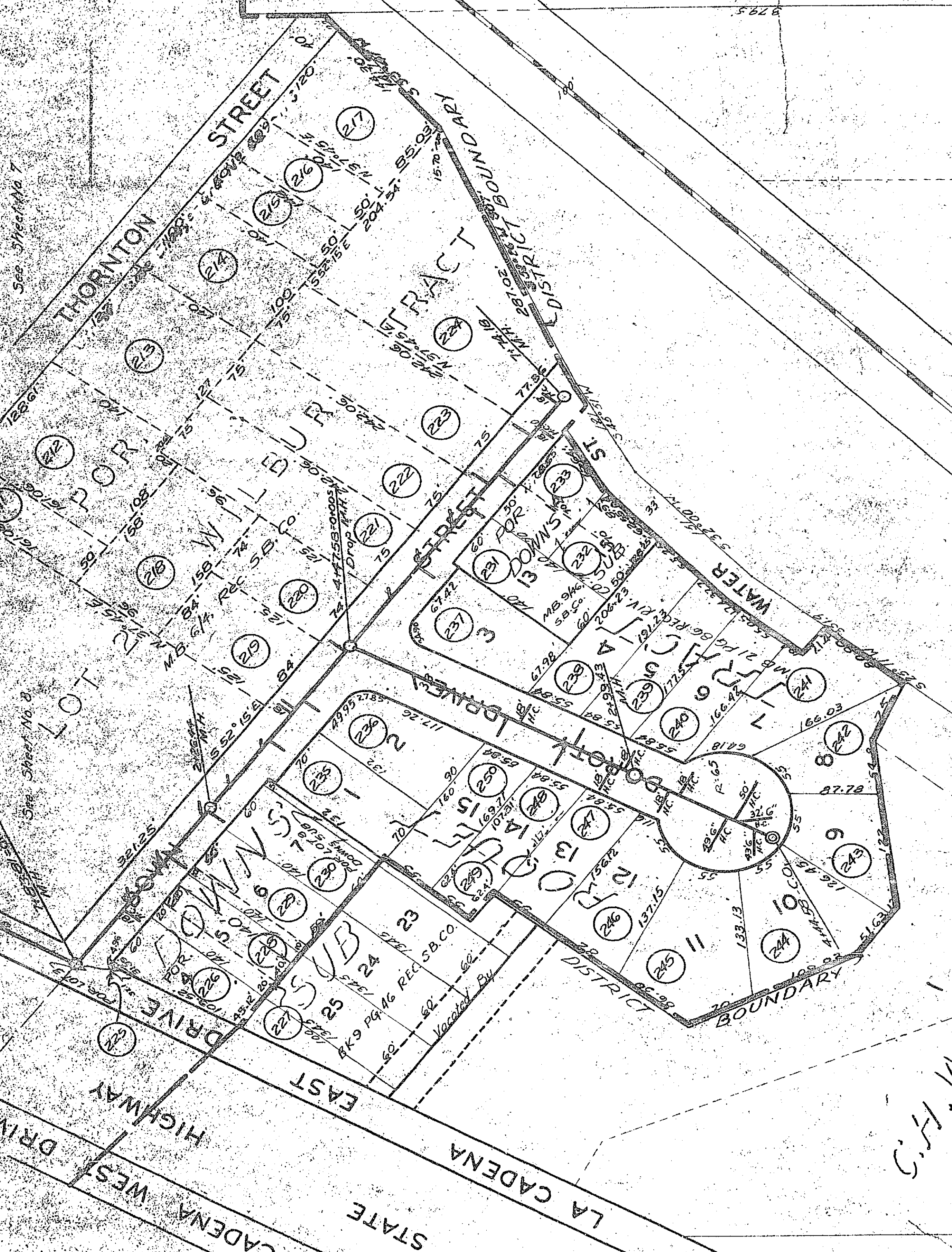
LAND  
Recorded in Book 7 of Maps, Page 5, Records of San Bernardino County

See Sheet No 16

NE Cor Lot 51, SCCA Lands  
See Sheet No 15

NW Cor Lot 51, SCCA Lands  
See Sheet No 15

SCALE 1"=100'



See Sheet No. 7


See Sheet No. 8

See Sheet No. 12

See Sheet No. 16

TRACT 5  
Recorded Bk 6 of Maps Pg. 4  
Records of San Bernardino County


C.H. WILBUR



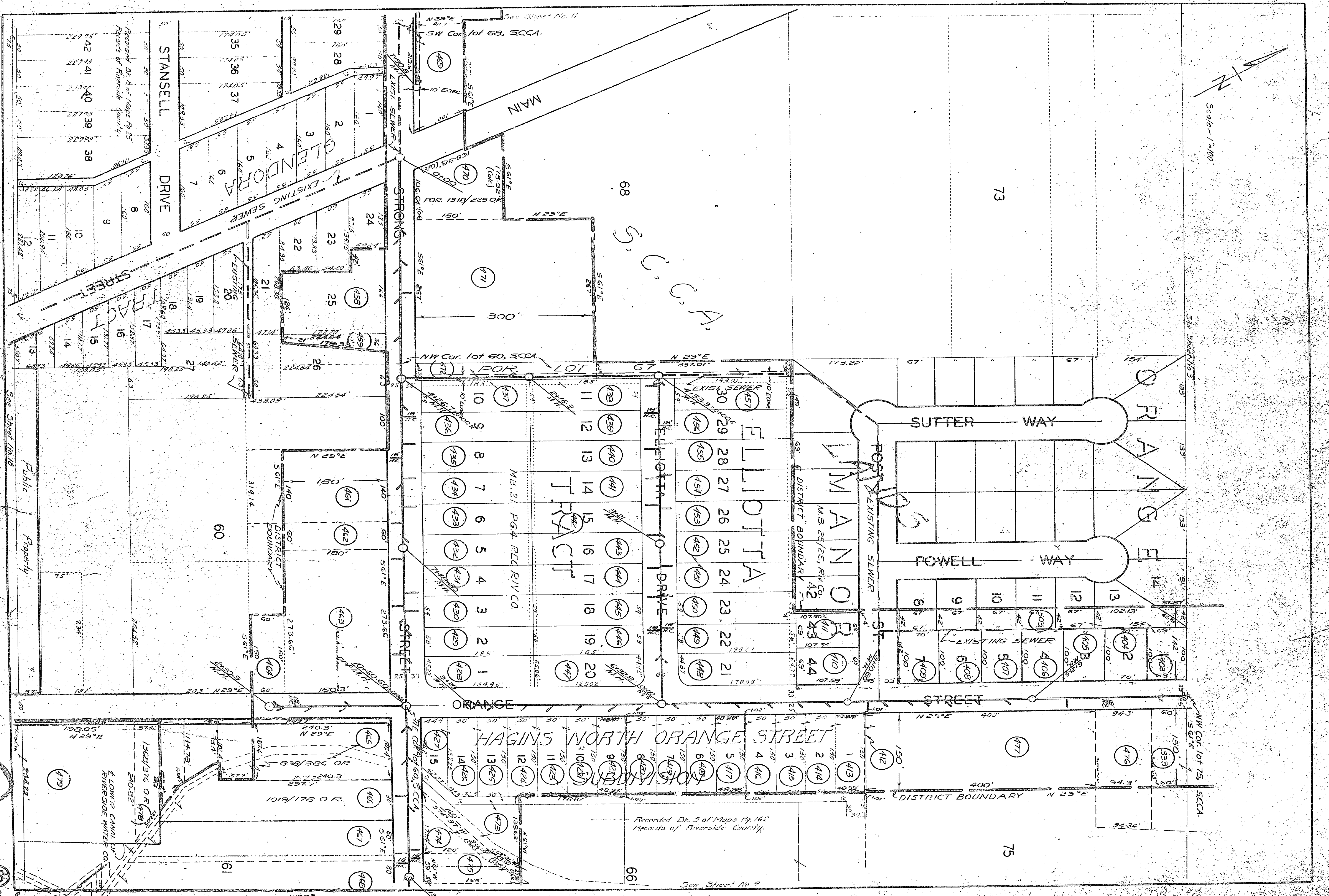
POR. OF SW1/4 OF SEC. 13 T2S. R5W. SBBM.

See Sheet No. 23

See Sheet No. 24



Scale = 1" = 100'



See Sheet No. 11

SW Cor. lot 68, SCCA.

NW Cor. lot 60, SCCA.

M.B. 24/25, R.W. CO. 42

Recorded Bk. 5 of Maps Pg. 162  
Records of Riverside County.

See Sheet No. 9

Approved Bk. 4 of Maps Pg. 25  
Records of Riverside County.

See Sheet No. 10

Public Property

See Sheet No. 3

NW Cor. lot 75, SCCA.

10

73

75

68

66

STANSELL DRIVE

LENDORA

STRONG STREET

LOT 67

T.F.A.C.T.

ELLIOTTA DRIVE

SUTTER WAY

POWELL WAY

ORANGE STREET

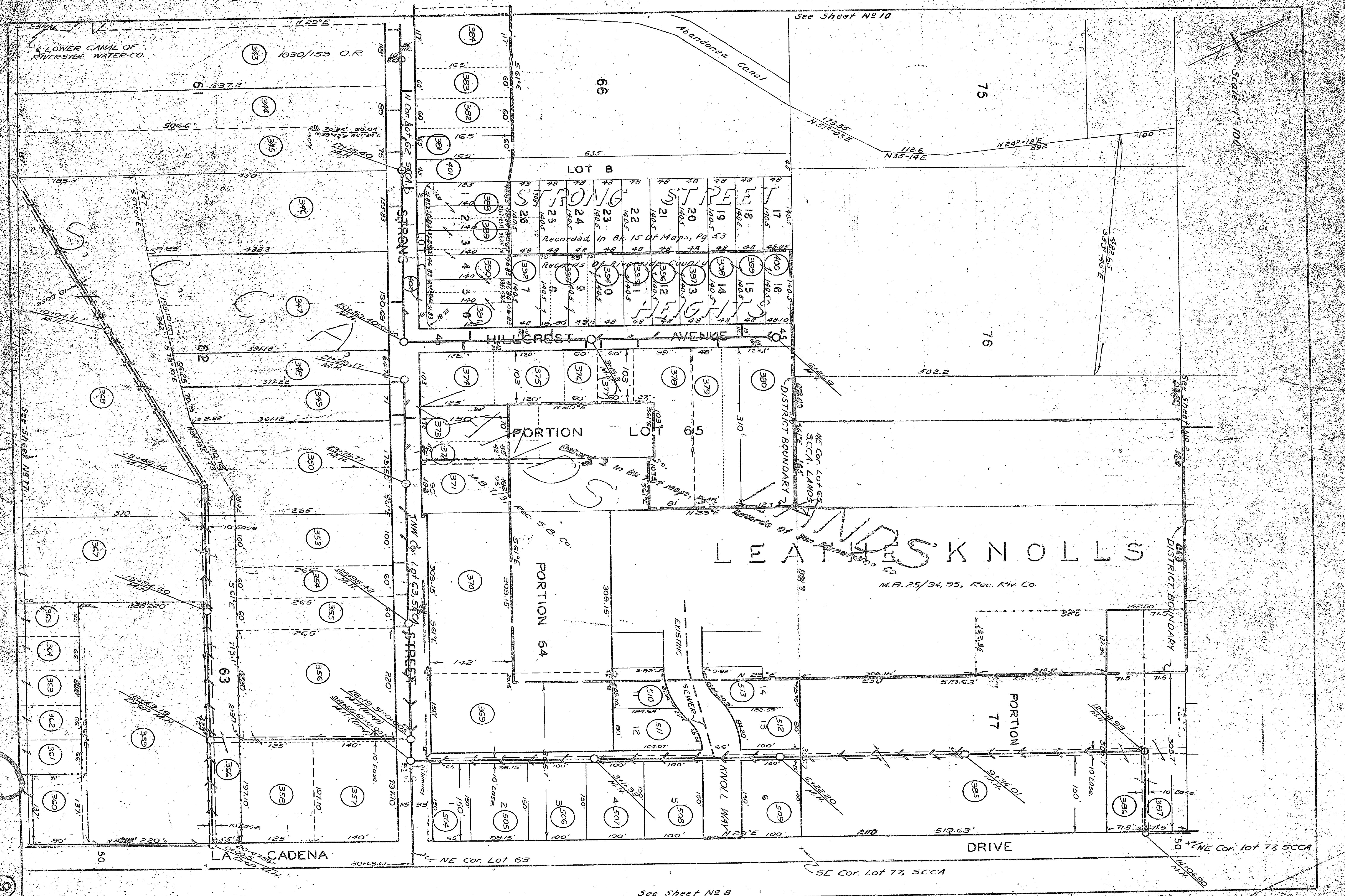
HAGINS NORTH ORANGE STREET

STREET

LOWER CANAL OF RIVERSIDE WATER CO.

S.C.A.

M.A.N.O.



LOWER CANAL OF RIVERSIDE WATER CO.

See Sheet No 10

SCALE - 1" = 100'

LOT B

Recorded in Bk. 15 of Maps, Pg. 53

1	2	3	4	5	6	7	8	9	10	11	12	13	14	15	16	17	18	19	20	21	22	23	24	25	26	27	28	29	30	31	32	33	34	35	36	37	38	39	40	41	42	43	44	45	46	47	48	49	50	51	52	53	54	55	56	57	58	59	60	61	62	63	64	65	66	67	68	69	70	71	72	73	74	75	76	77	78	79	80	81	82	83	84	85	86	87	88	89	90	91	92	93	94	95	96	97	98	99	100
---	---	---	---	---	---	---	---	---	----	----	----	----	----	----	----	----	----	----	----	----	----	----	----	----	----	----	----	----	----	----	----	----	----	----	----	----	----	----	----	----	----	----	----	----	----	----	----	----	----	----	----	----	----	----	----	----	----	----	----	----	----	----	----	----	----	----	----	----	----	----	----	----	----	----	----	----	----	----	----	----	----	----	----	----	----	----	----	----	----	----	----	----	----	----	----	----	----	----	-----

LEATH'S KNOLLS

M.B. 25/94, 95, Rec. Riv. Co.

See Sheet No 8

LA CADENA

DRIVE

SE Cor. Lot 77, SCCA

NE Cor. Lot 63

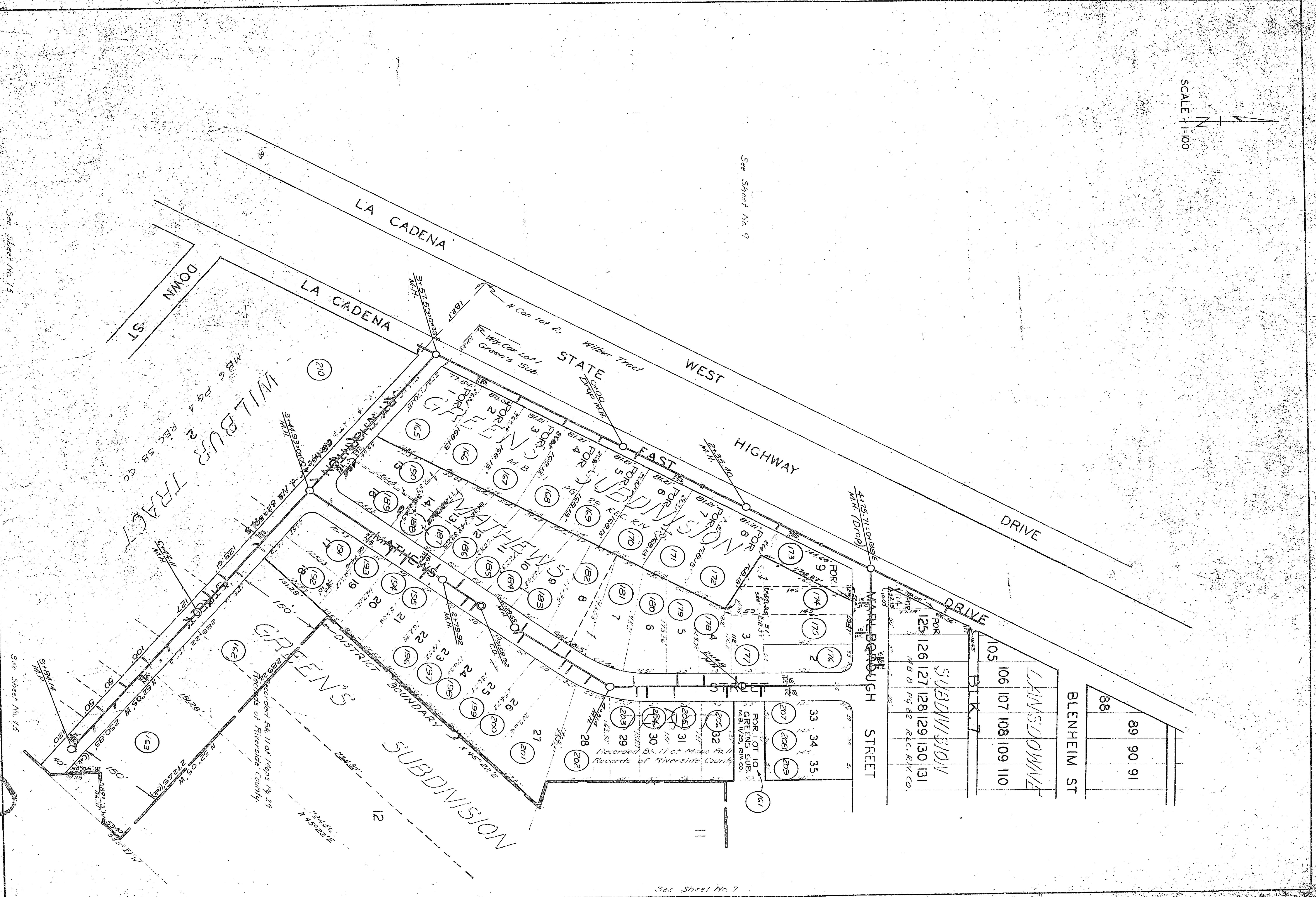

NE Cor. Lot 73, SCCA

See Sheet No 2

See Sheet No 17

6

SCALE 1"=100'



See Sheet No. 9

See Sheet No. 15

See Sheet No. 7

8

125	126	127	128	129	130	131
SUBDIVISION						
MARLBOROUGH DRIVE						
105	106	107	108	109	110	
LANSLOWNE						
BLENHEIM ST						
88	89	90	91			

Recorded Bk. 11 of Maps Pg. 28  
Records of Riverside County

Recorded Bk. 17 of Maps Pg. 11  
Records of Riverside County

WILBUR TRACT  
M.B. 6 Pg. 4  
REC. SB. CO.

GREENS SUBDIVISION

GREENS SUBDIVISION

STATE WEST  
WILBUR TRACT  
M.B. 6 Pg. 4  
REC. SB. CO.

EAST HIGHWAY

MARLBOROUGH STREET

DOWN ST

LA CADENA

LA CADENA

WEST

DRIVE

DRIVE

BLENHEIM ST

LANSLOWNE

SUBDIVISION

MARLBOROUGH STREET

WILBUR TRACT

GREENS SUBDIVISION

GREENS SUBDIVISION

STATE WEST  
WILBUR TRACT  
M.B. 6 Pg. 4  
REC. SB. CO.

EAST HIGHWAY

MARLBOROUGH STREET

DOWN ST

LA CADENA

LA CADENA

WEST

DRIVE

DRIVE

BLENHEIM ST

LANSLOWNE

SUBDIVISION

MARLBOROUGH STREET