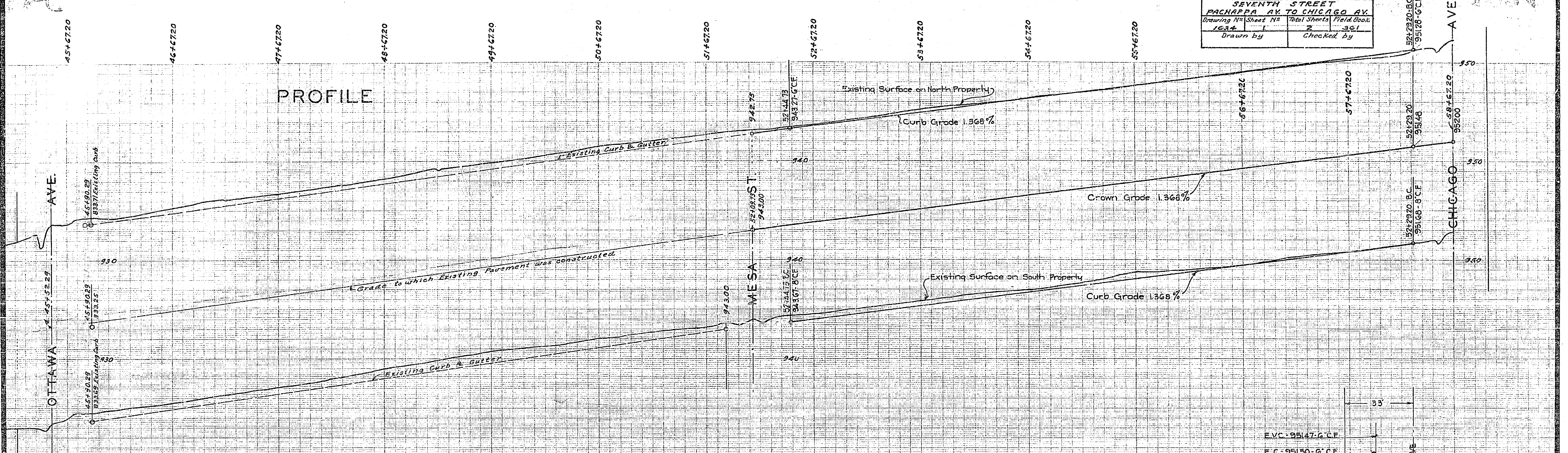
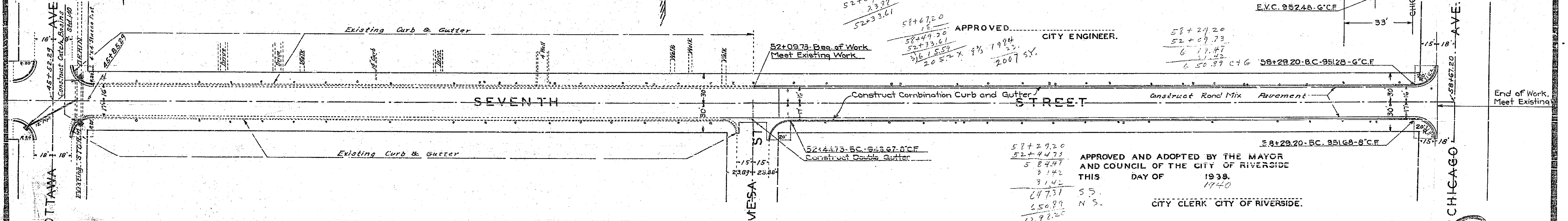
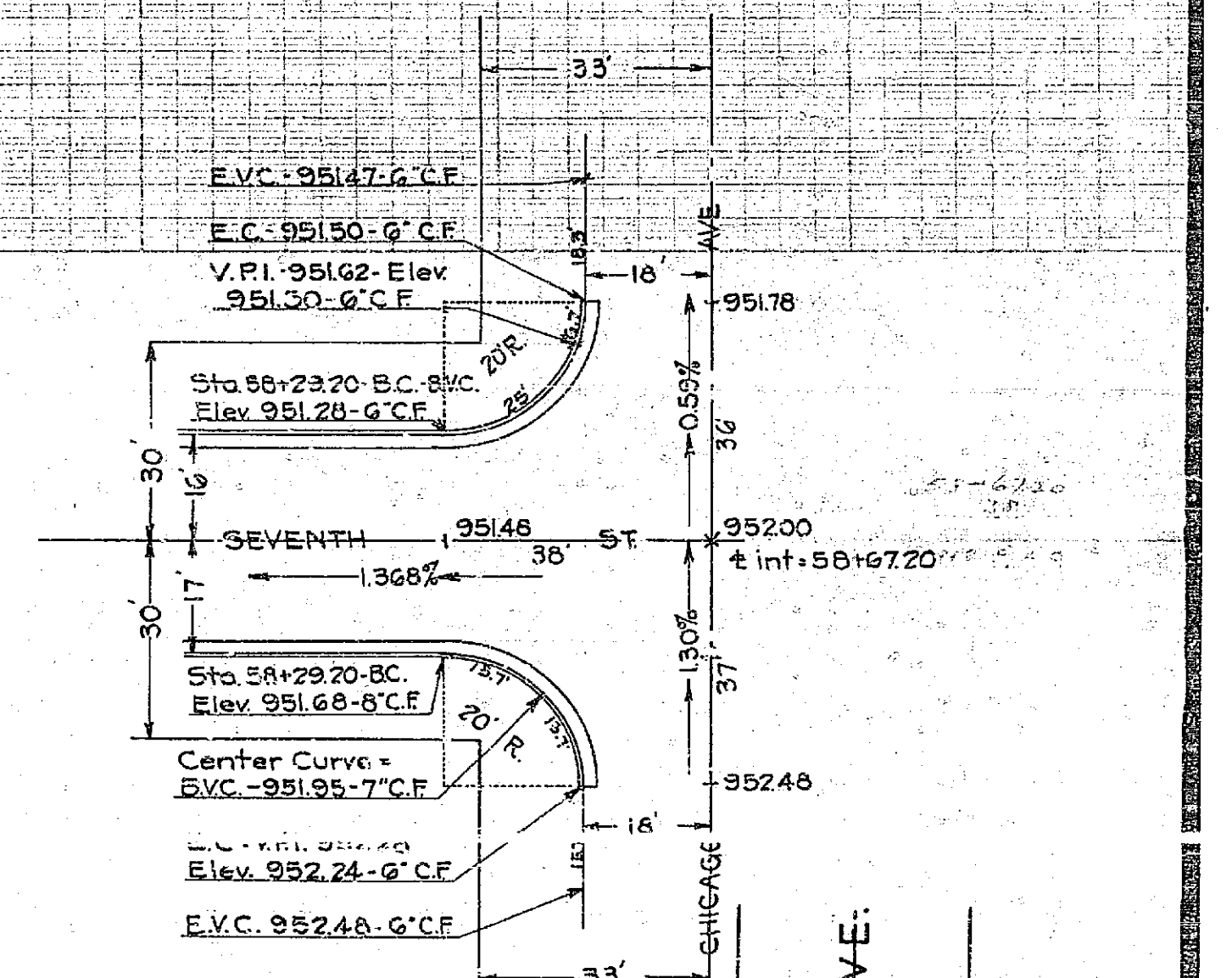
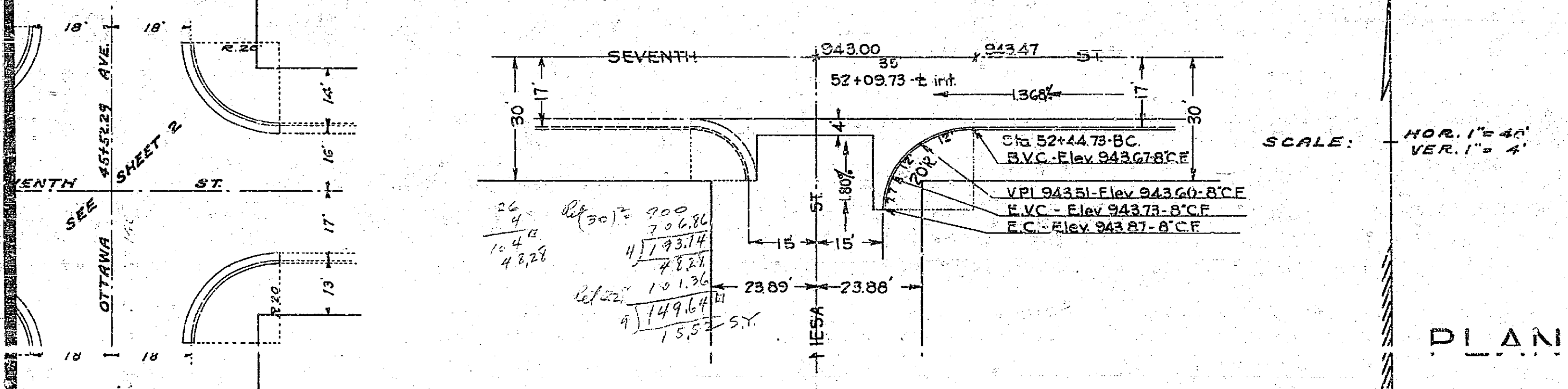


SEVENTH STREET PACHAPPA AVE. TO CHICAGO AVE.		
Drawing No.	Sheet No.	Field Book
1634	2	361
Drawn by	Checked by	



## PLANS AND PROFILES OF THE PROPOSED IMPROVEMENT OF SEVENTH STREET PACHAPPA AVE. TO CHICAGO AVE.

ENGINEER DEPT. RIVERSIDE CALIF. 1940  
CITY (U.S.G.S.) DATUM PLANE 1938  
FIELD BOOK 361 PAGES 17-53



52+09.73  
23.82  
52+33.61

58+67.20  
15  
58+49.50  
52+33.61  
361.55  
205.2 X 9% 1994  
2007 SY.

APPROVED.....  
CITY ENGINEER.

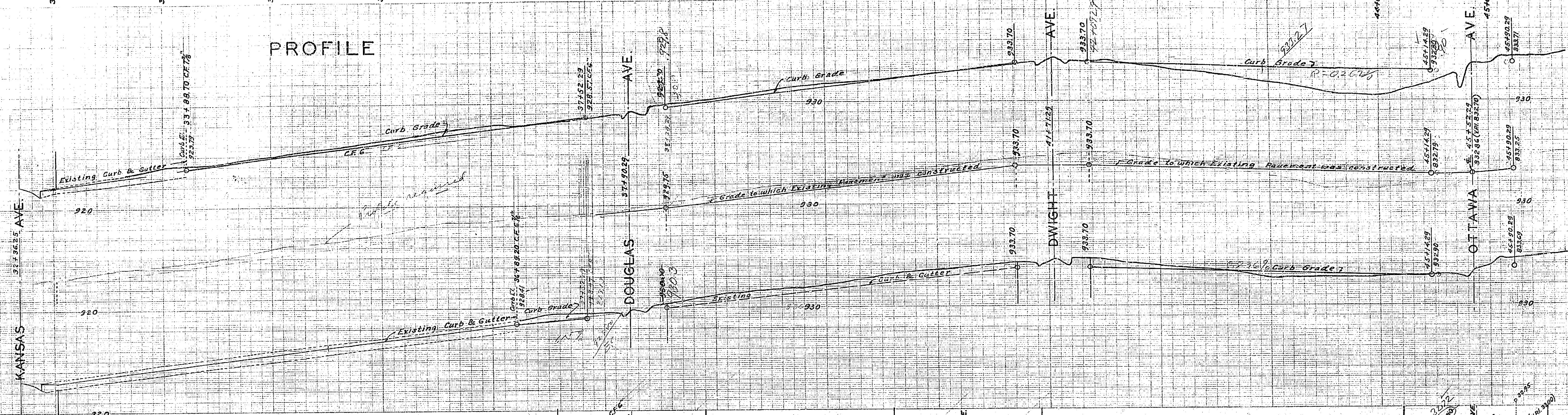
58+29.20  
52+44.73  
584.47  
3142  
3142  
64731  
450.99  
1298.20

APPROVED AND ADOPTED BY THE MAYOR  
AND COUNCIL OF THE CITY OF RIVERSIDE  
THIS DAY OF 1938  
1940  
N.S.  
CITY CLERK CITY OF RIVERSIDE.

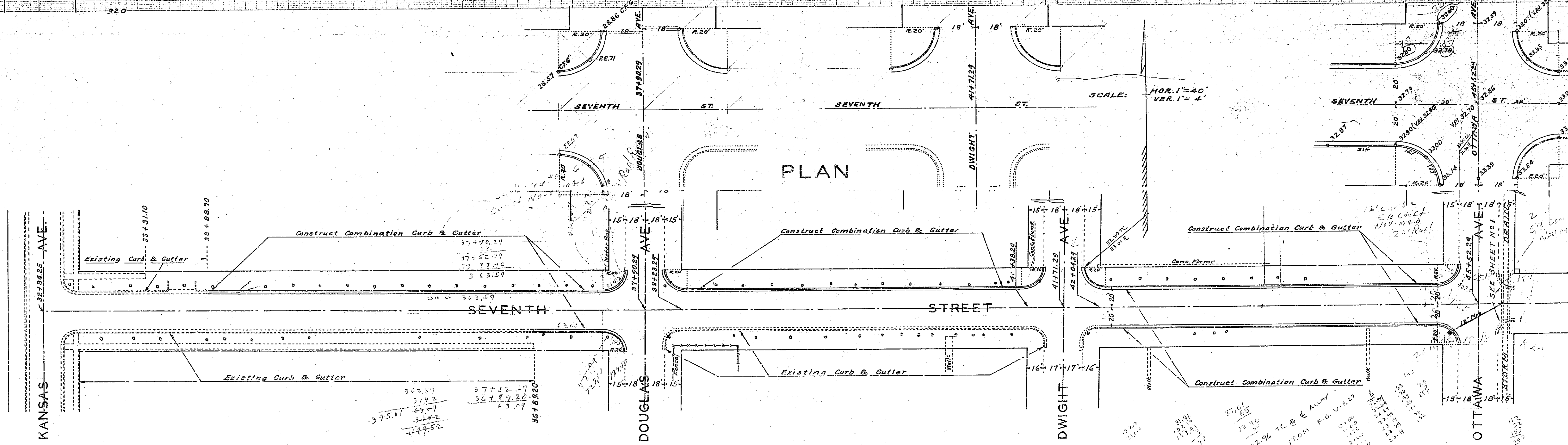
10340

32+6720 33+6720 34+6720 35+6720 36+6720 37+6720 38+6720 39+6720 40+6720 41+6720 42+6720 43+6720

PROFILE



PLAN



10340