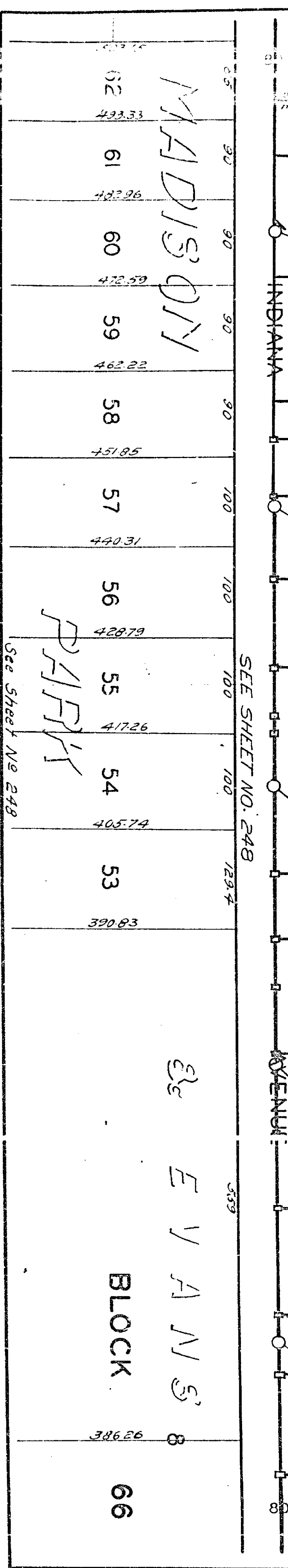
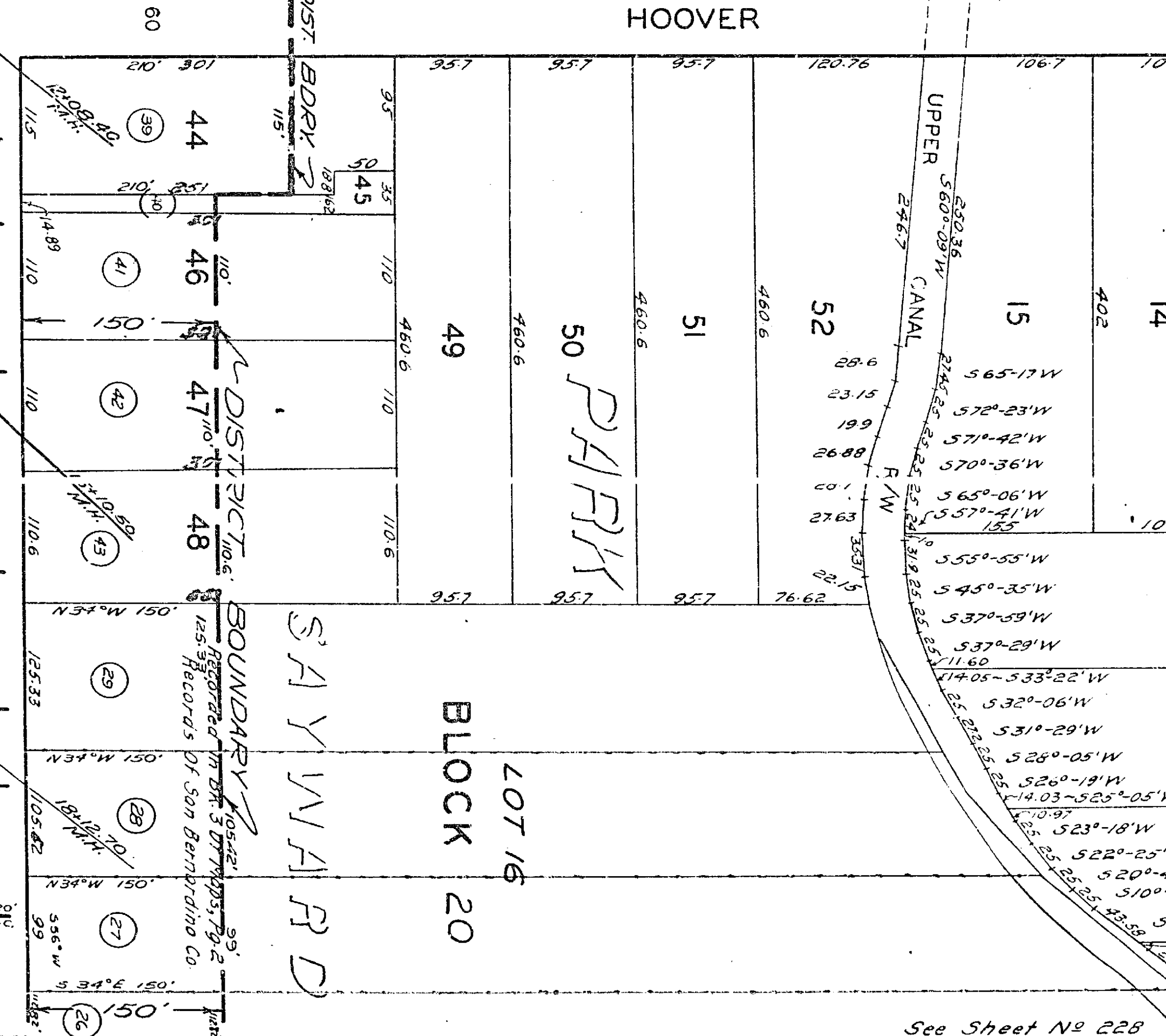
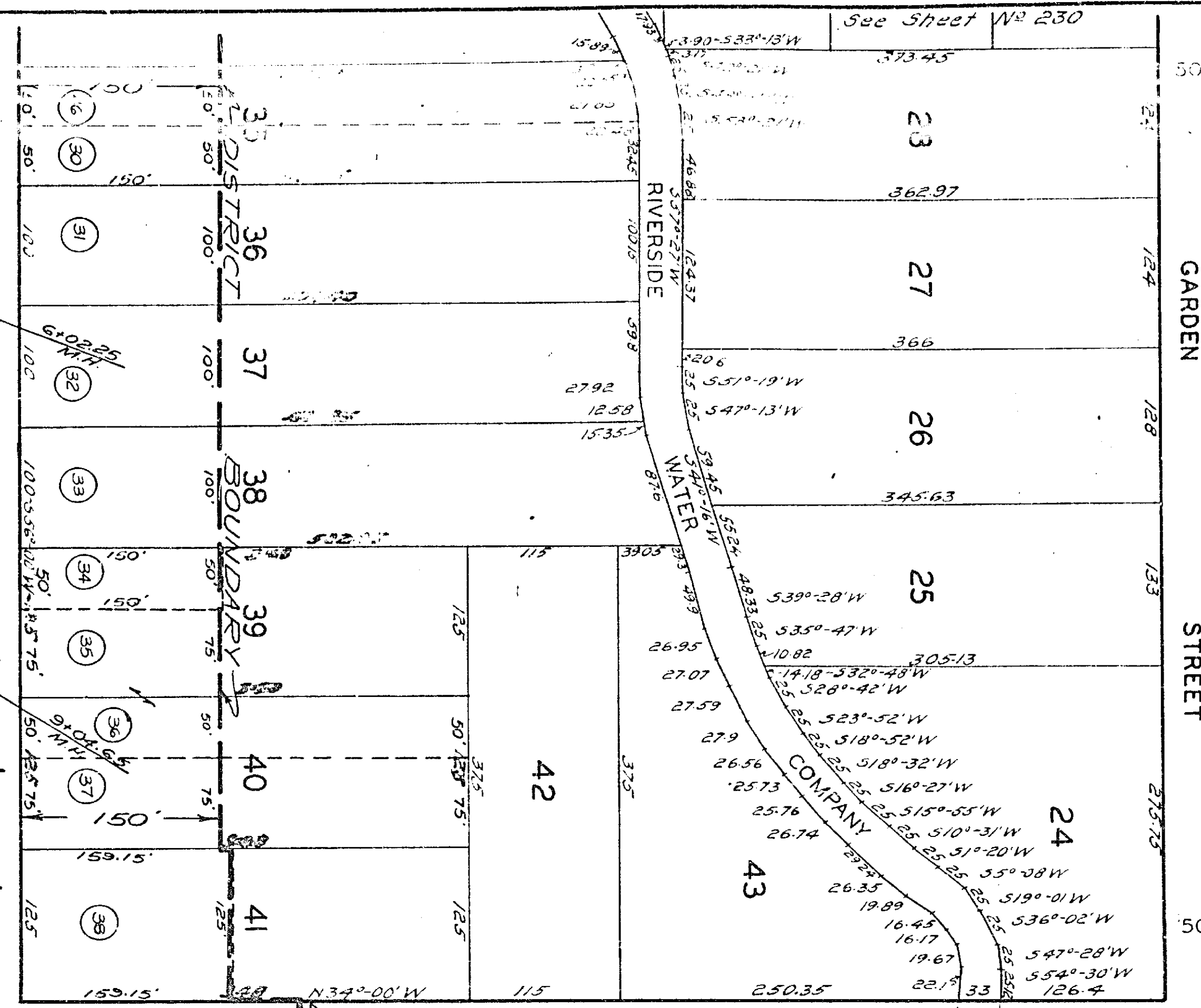
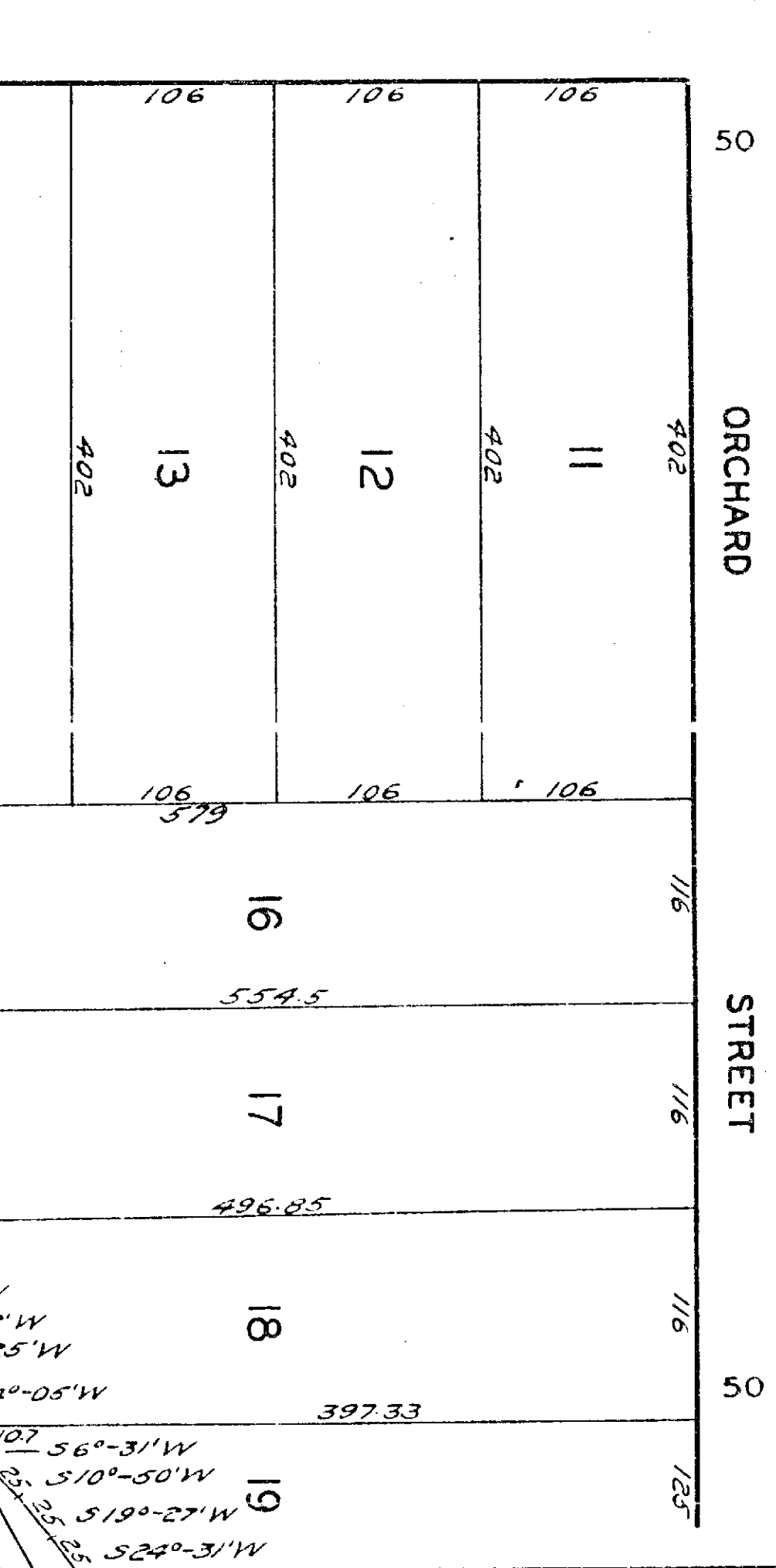

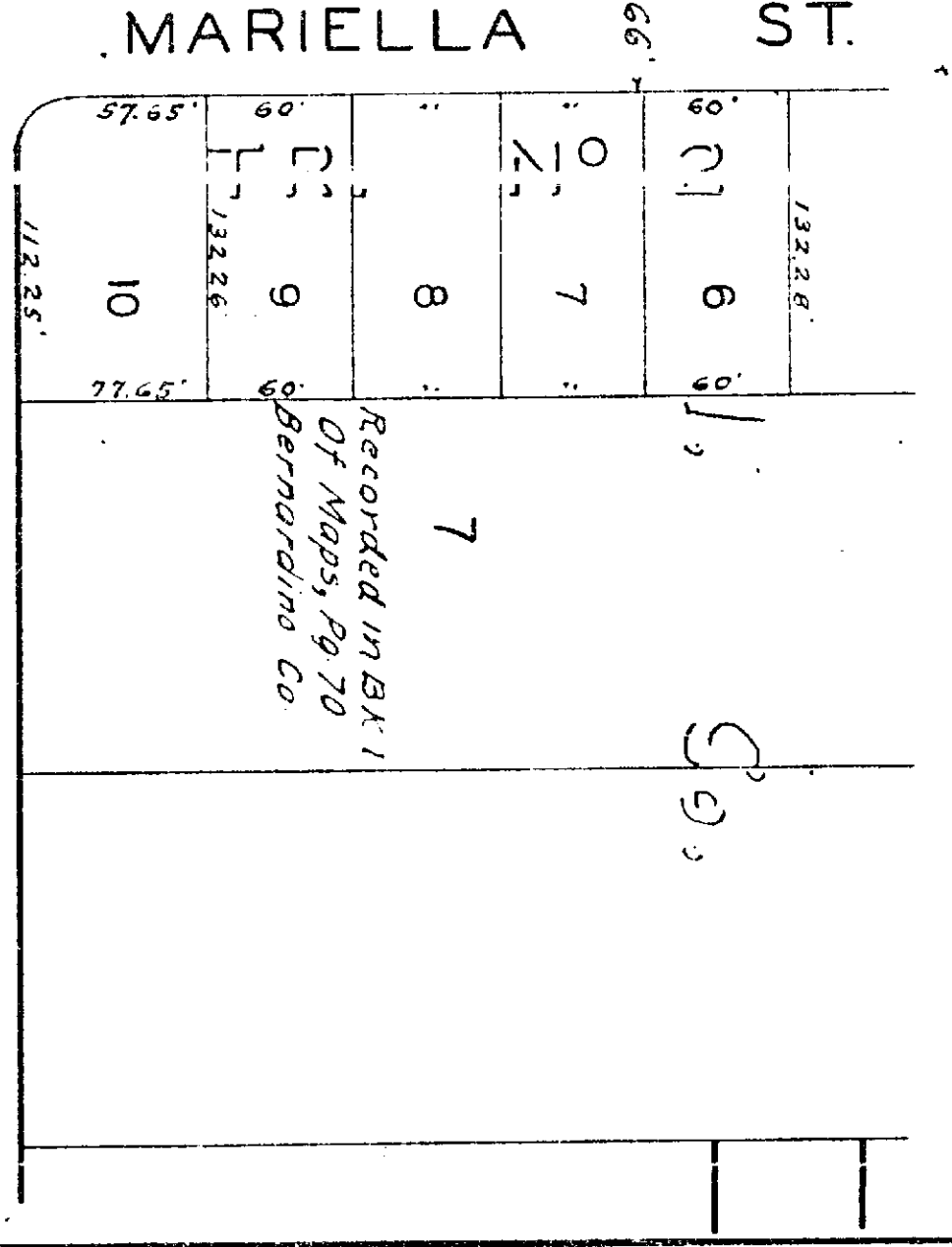
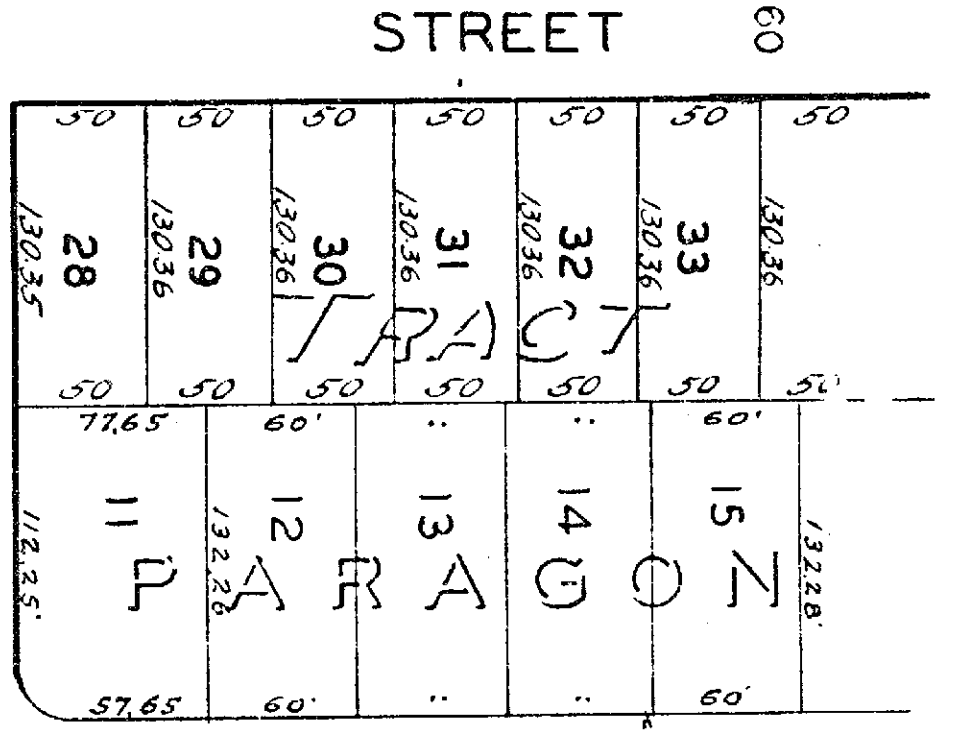



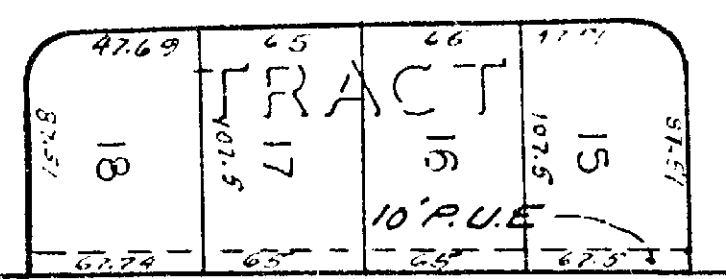

Scale - 1" = 100'

See Sheet No 211



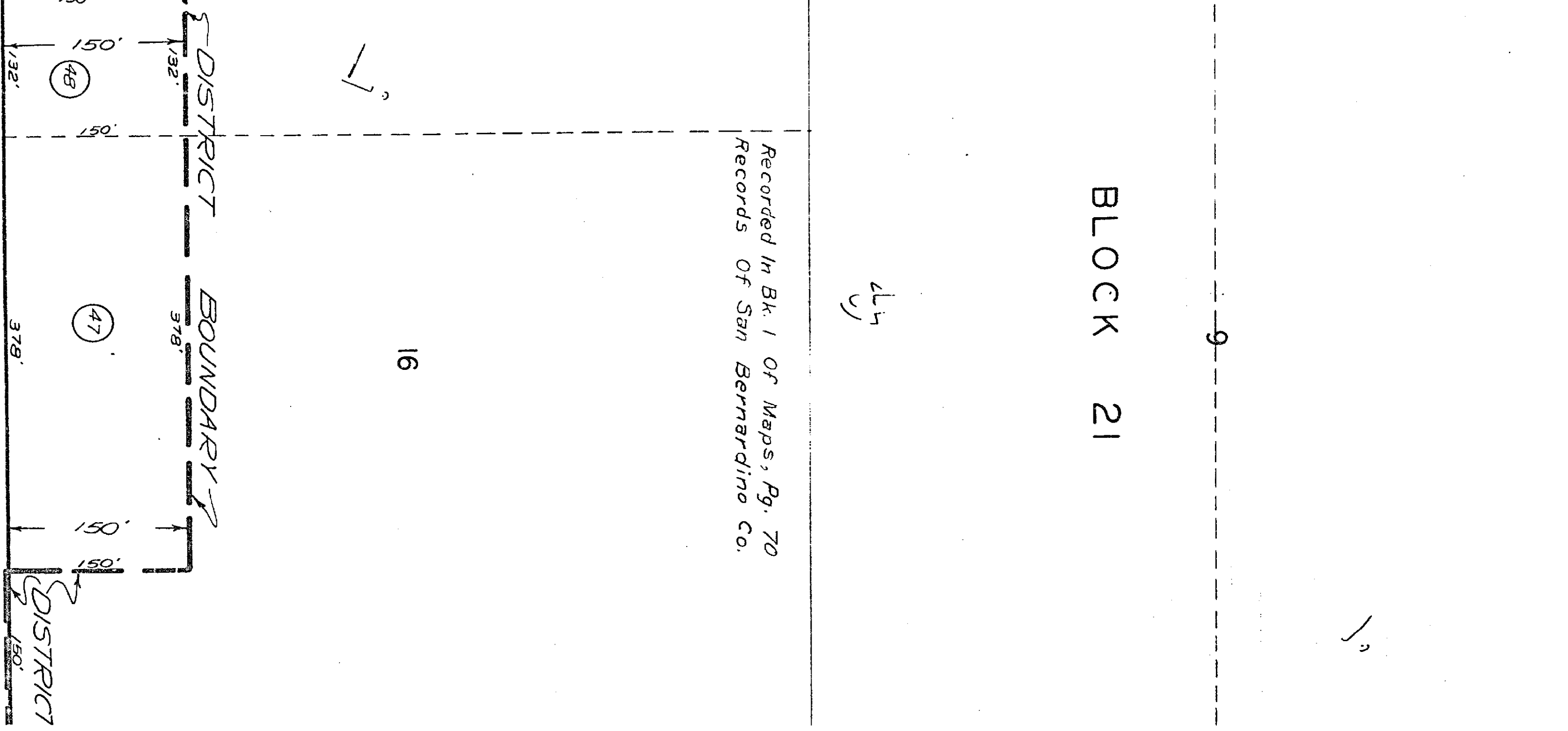
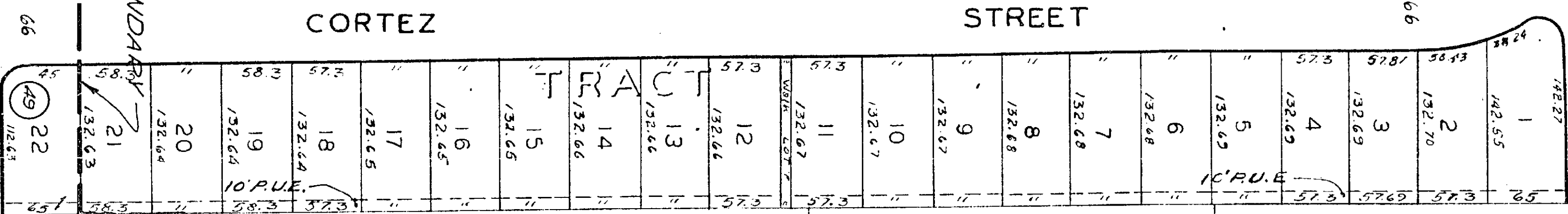
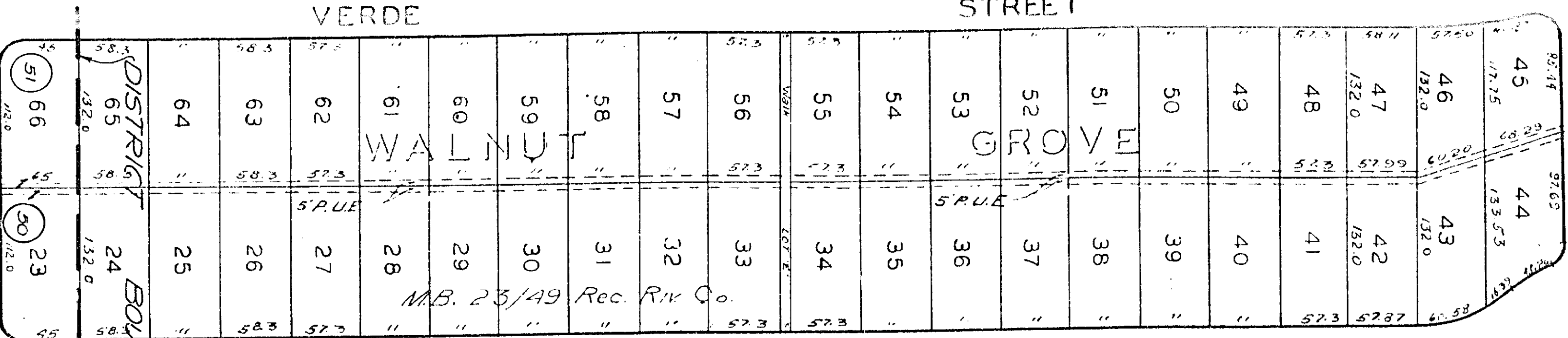
Handwritten signature or initials: K. 8.34

Scale - 1" = 100'

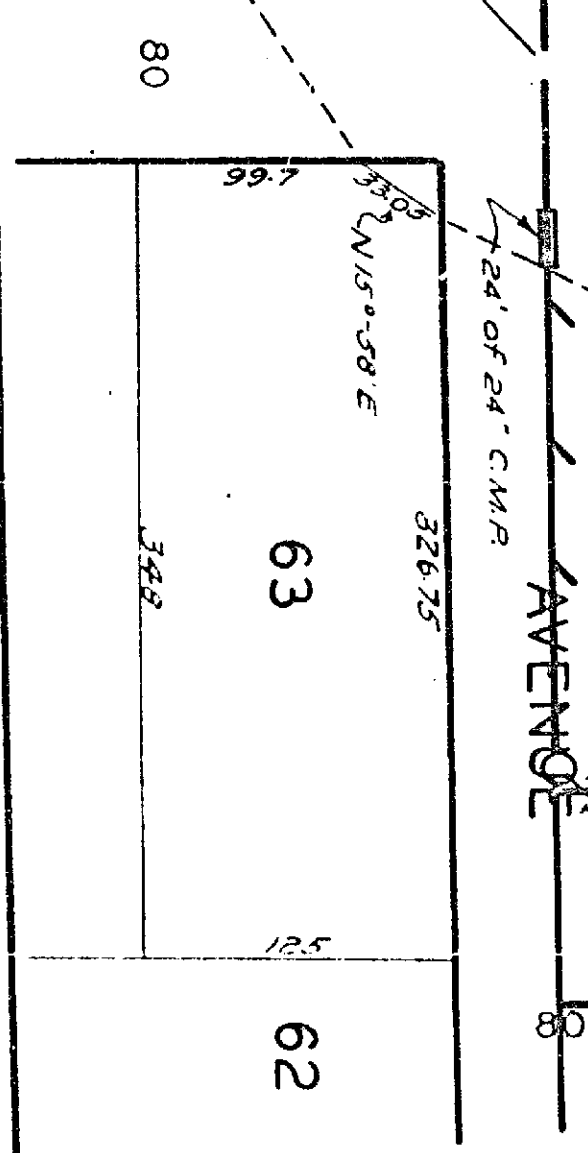
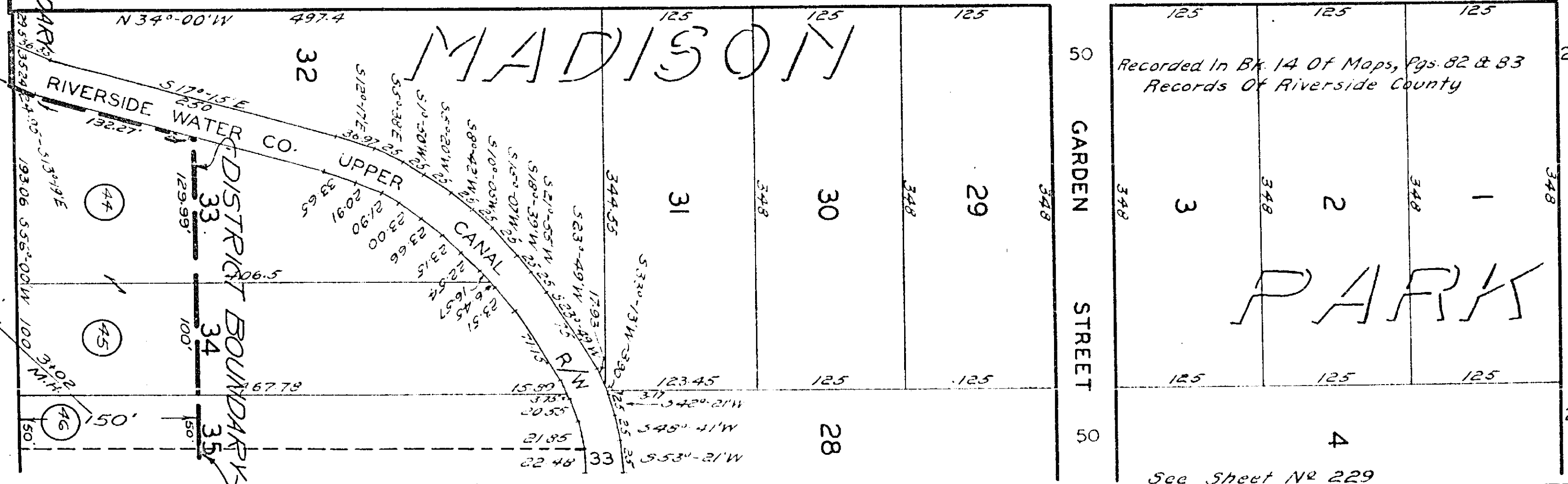



ORCHARD STREET

STREET



MADISON STREET



See Sheet No 249

See Sheet No 212

BLOCK 21

BLOCK 20

1083A

1083A

230

Recorded in Bk. 1 of Maps, Pg. 70  
Records of San Bernardino Co.

Recorded in Bk. 14 of Maps, Pgs 82 & 83  
Records of Riverside County

See Sheet No 229

Scale 1" = 100'

See Sheet No 213

80

5

Lower Canal R/W  
(Abandoned)

STREET

See Sheet No 232

12

BLOCK 21  
LL  
U

Recorded in Bk. 1 of Maps, Pg 70  
Records of San Bernardino Co

13

JEFFERSON

INDIANA

80

80

STREET  
MAGNOLIA TRACT

ORCHARD STREET

88  
87  
86  
85  
84  
83  
82  
81  
80  
79  
78  
77  
76  
75  
74  
73  
72  
71  
70  
69  
68  
67(52)

VERDE

DISTRICT BOUNDARY

DISTRICT BOUNDARY

DISTRICT BDRY

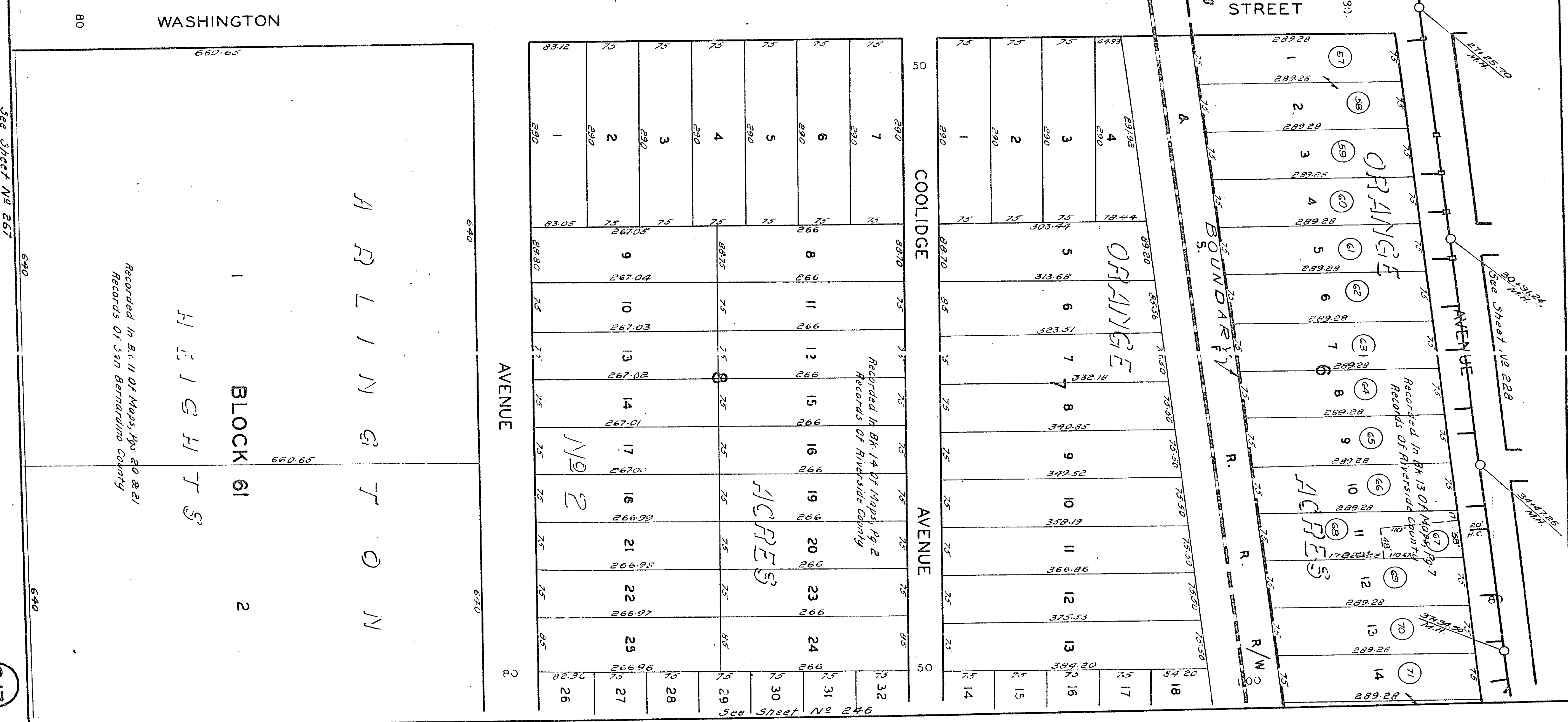
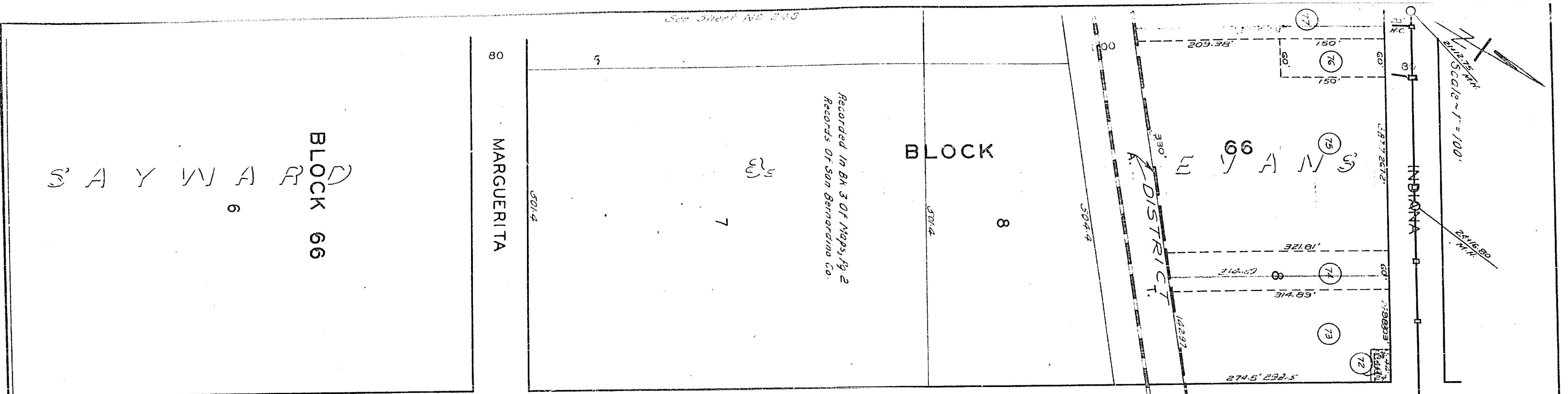
AVENUE

See Sheet No 250

231

1083A

Scale - 1" = 100'



BLOCK 66  
SAYWARD

WASHINGTON

ARLINGTON

BLOCK 61

HIGHTS

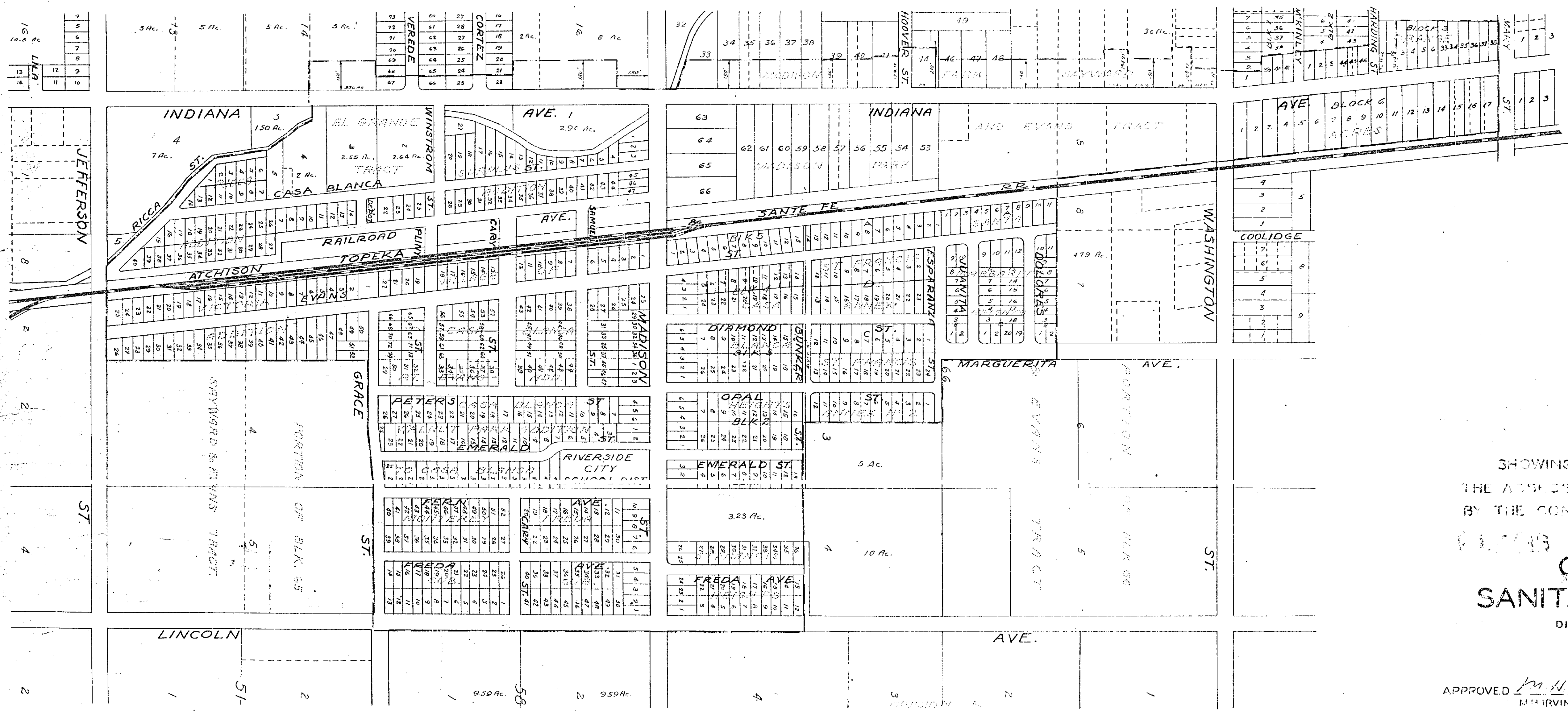
Recorded in Bk. 11 of Maps, Pgs. 20 & 21  
Records of San Bernardino County

Recorded in Bk. 3 of Maps, Pg. 2  
Records of San Bernardino Co.

Recorded in Bk. 14 of Maps, Pg. 2  
Records of Riverside County

1083A

SCALE  
1" = 100 FT.

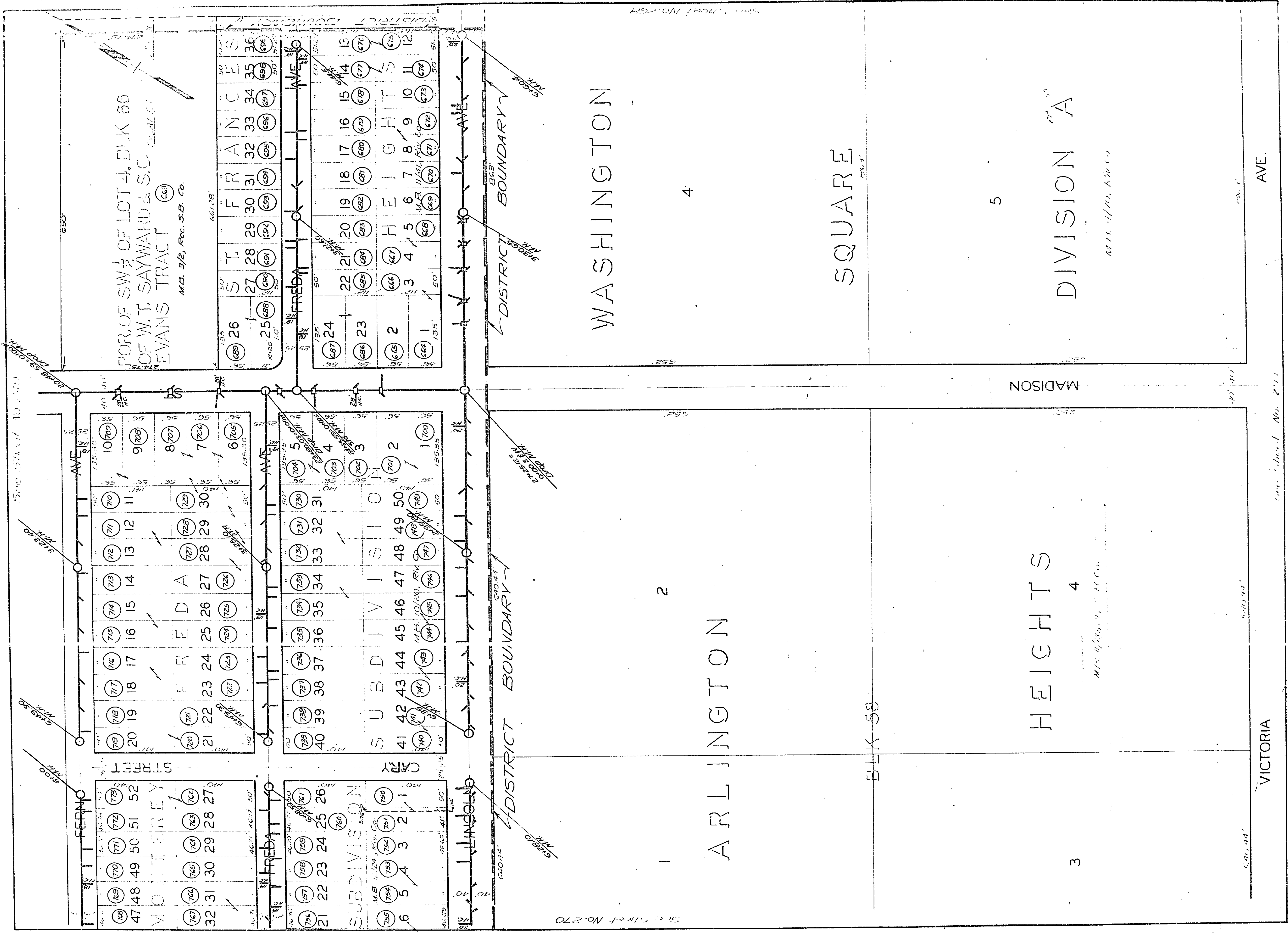


MAP NO 1083 A  
 SHOWING THE LANDS INCLUDED WITHIN  
 THE ASSESSMENT DISTRICT TO BE BENEFITED  
 BY THE CONSTRUCTION OF SANITARY SEWERS  
 IN THE MATTER OF THE  
**CASA BLANCA**  
**SANITARY SEWER DISTRICT**  
 DISTRICT BOUNDARY SHOWN THIS

APPROVED *M. H. Irvine*  
 M. H. IRVINE, PEG. C.E. NO. 3011  
 CITY ENGINEER

THESE PLANS APPROVED AND ADOPTED  
 BY THE MAYOR AND COUNCIL OF THE CITY  
 OF RIVERSIDE, STATE OF CALIFORNIA, ON  
 THIS DAY OF *July* 1952.  
*[Signature]*  
 CITY CLERK

1083 A



POR. OF SW 1/4 OF LOT 4, BLK 66  
 OF W. T. SAYWARD & S.C.  
 EVANS TRACT  
 M.B. 3/2, REC. S.B. CO.

FERNO  
 47 48 49 50 51 52  
 769 770 771 772 773 774  
 20 19 18 17 16 15 14 13 12 11 10  
 719 718 717 716 715 714 713 712 711 710 709  
 21 22 23 24 25 26 27 28 29 30  
 720 721 722 723 724 725 726 727 728 729

FREDA  
 21 22 23 24 25 26  
 756 757 758 759 760 761  
 40 39 38 37 36 35 34 33 32 31  
 739 738 737 736 735 734 733 732 731 730  
 41 42 43 44 45 46 47 48 49 50  
 740 741 742 743 744 745 746 747 748 749

FREDA  
 25 26  
 688 689  
 27 28 29 30 31 32 33 34 35 36  
 690 691 692 693 694 695 696 697 698 699  
 22 21 20 19 18 17 16 15 14 13  
 665 666 667 668 669 670 671 672 673 674  
 3 4 5 6 7 8 9 10 11 12  
 644 645 646 647 648 649 650 651 652 653

See Sheet No. 270

See Sheet No. 268

1083A

See Sheet No. 250

795	796	797	798	799	800	801
40	41	42	43	44	45	46
MONTEREY						
794	793	792	791	790	789	788
39	38	37	36	35	34	33
SUBDIVISION						
781	782	783	784	785	786	787
14	15	16	17	18	19	20
M.B. 12/24, R.P. Co.						
780	779	778	777	776	775	774
13	12	11	10	9	8	7

# W. T. SAYWARD & S. C. EVANS TRACT

LOT 5 BLK. 65

M.B. 3/2, S.B. Co.

LINCOLN

ARLINGTON

HEIGHTS

M.B. 11/20, 26, S.B. Co.

VICTORIA

AVE.

GRACE

BLK. 51

BLK. 58

2

4

3

3

JEFFERSON

1083 A






AS 801

Scale - 1" = 100'





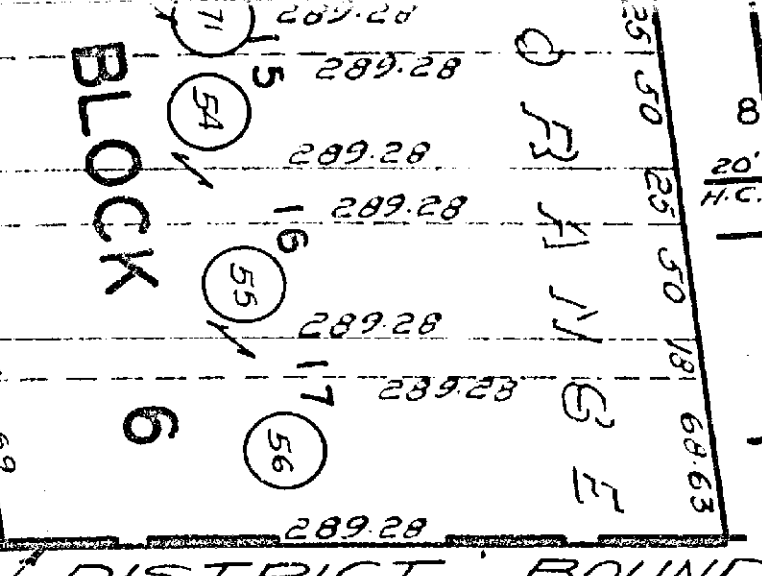
See Sheet No 227

AVENUE

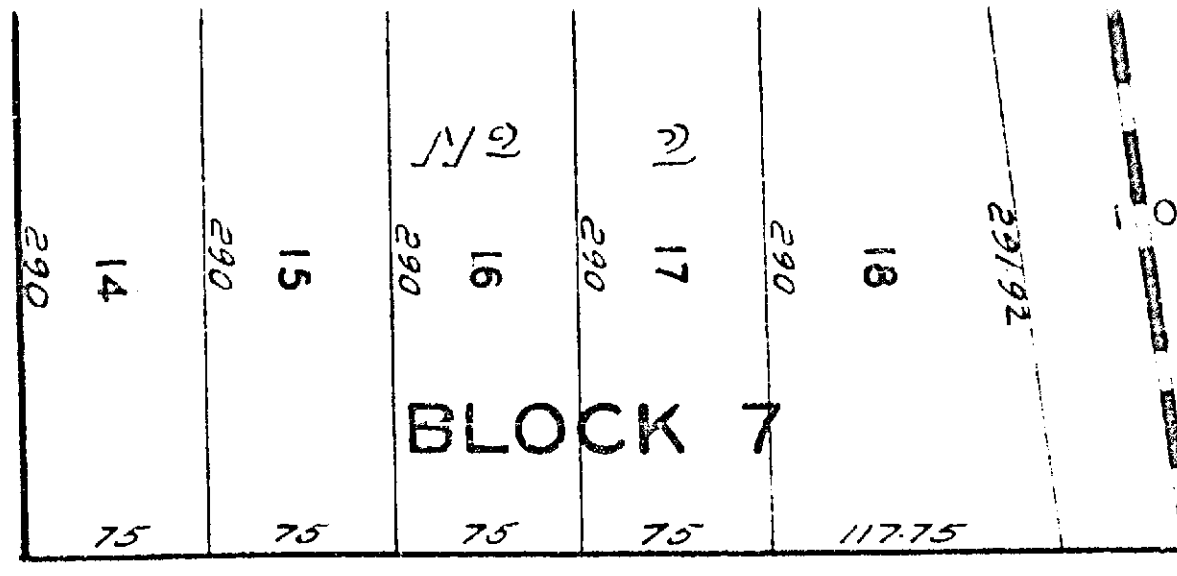
645.50

80

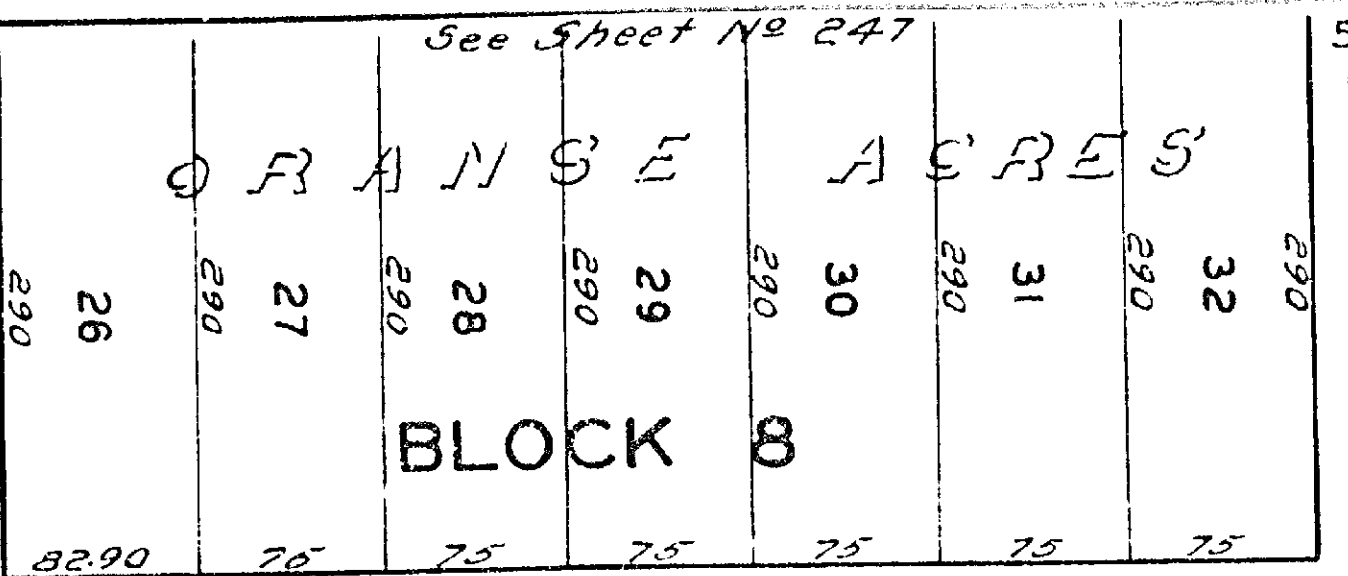
80



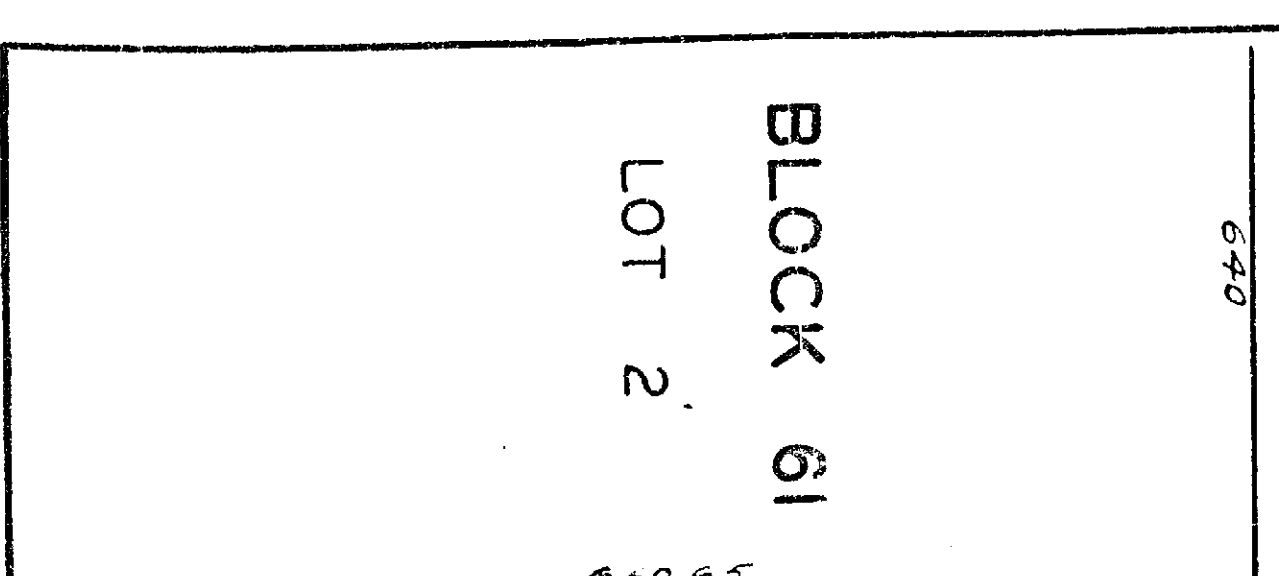
BLOCK 6



BLOCK 7

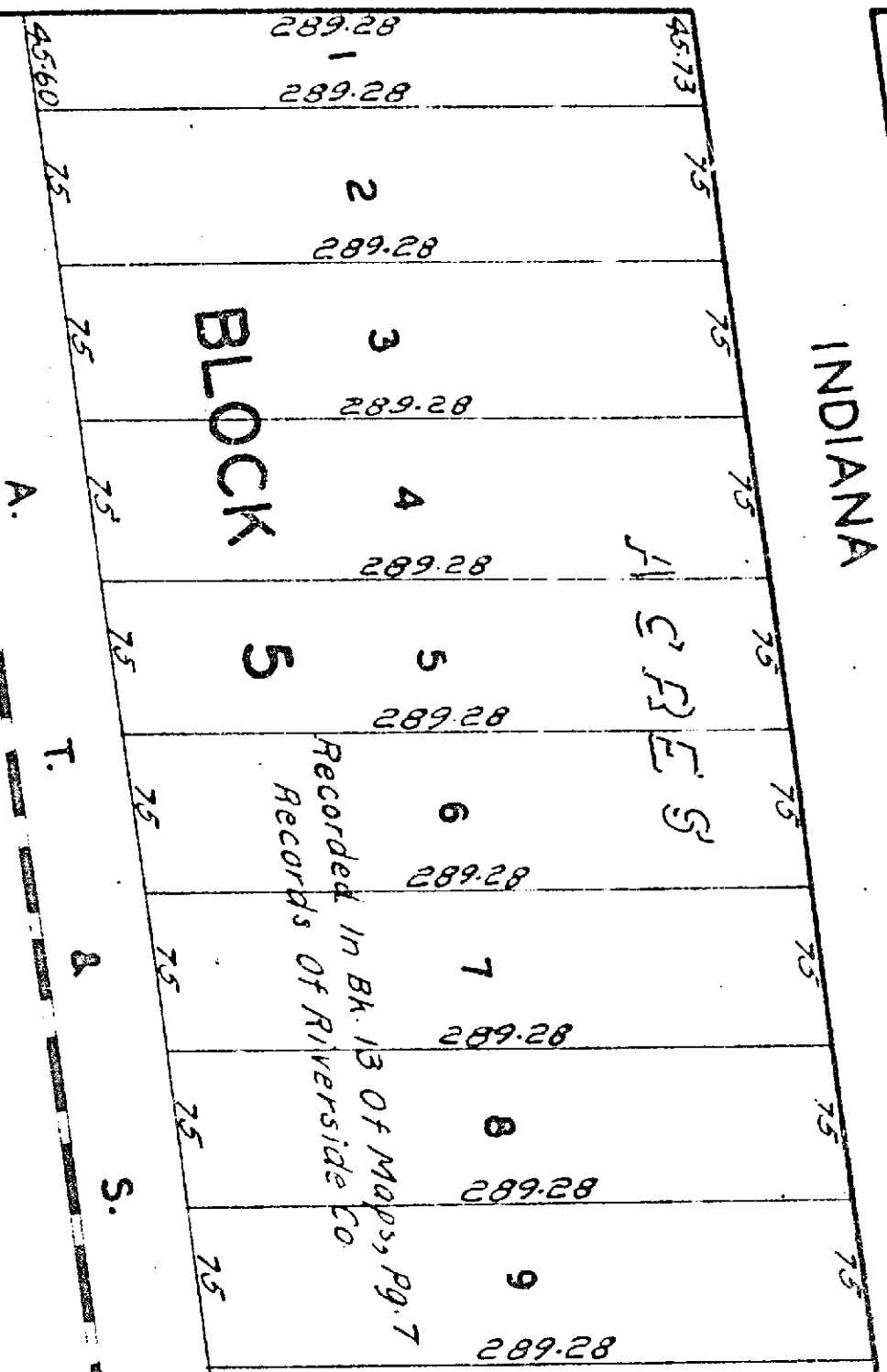


BLOCK 8

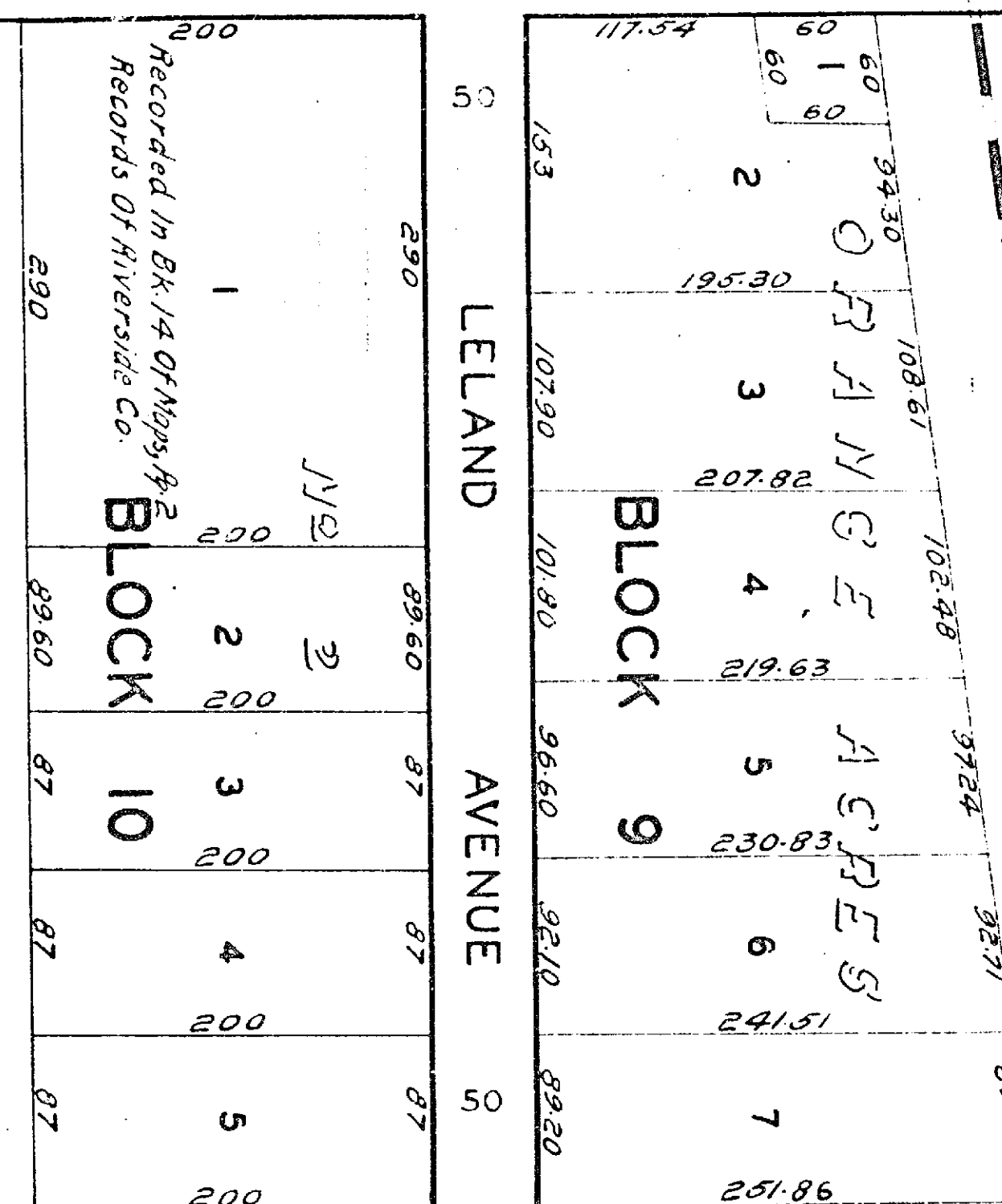


BLOCK 61

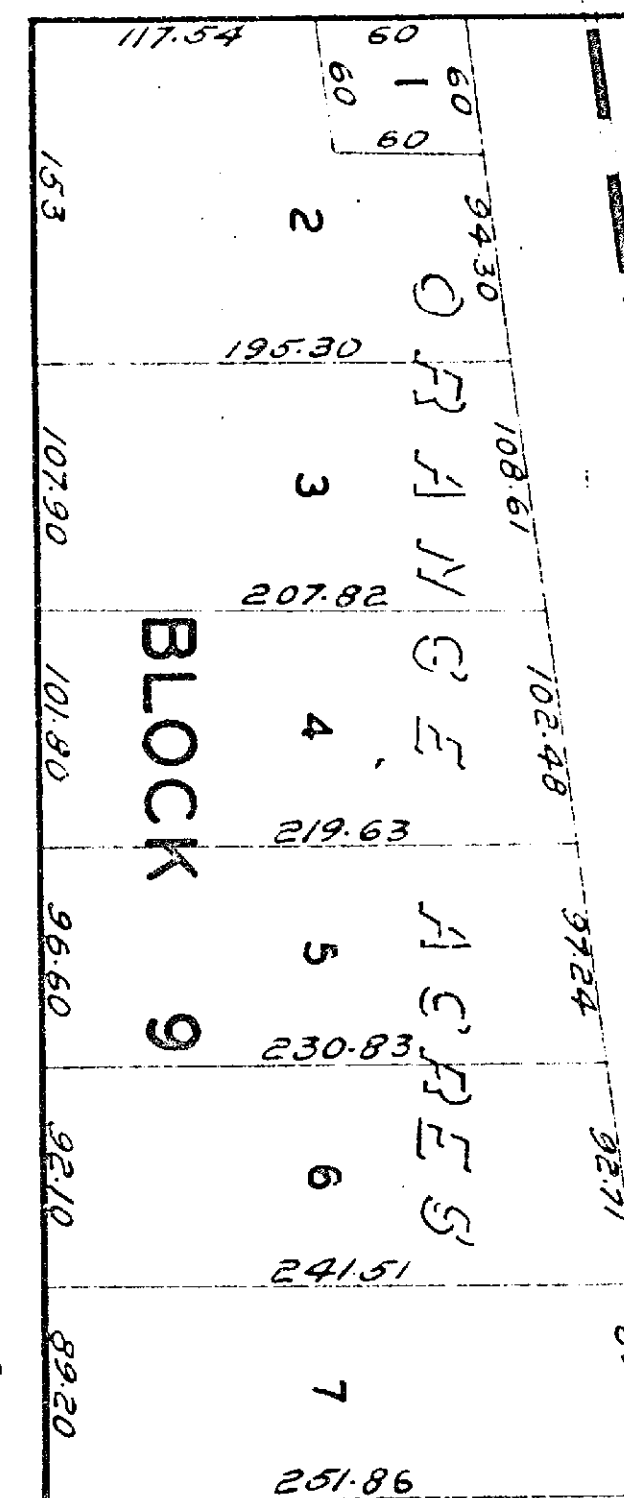
LOT 2



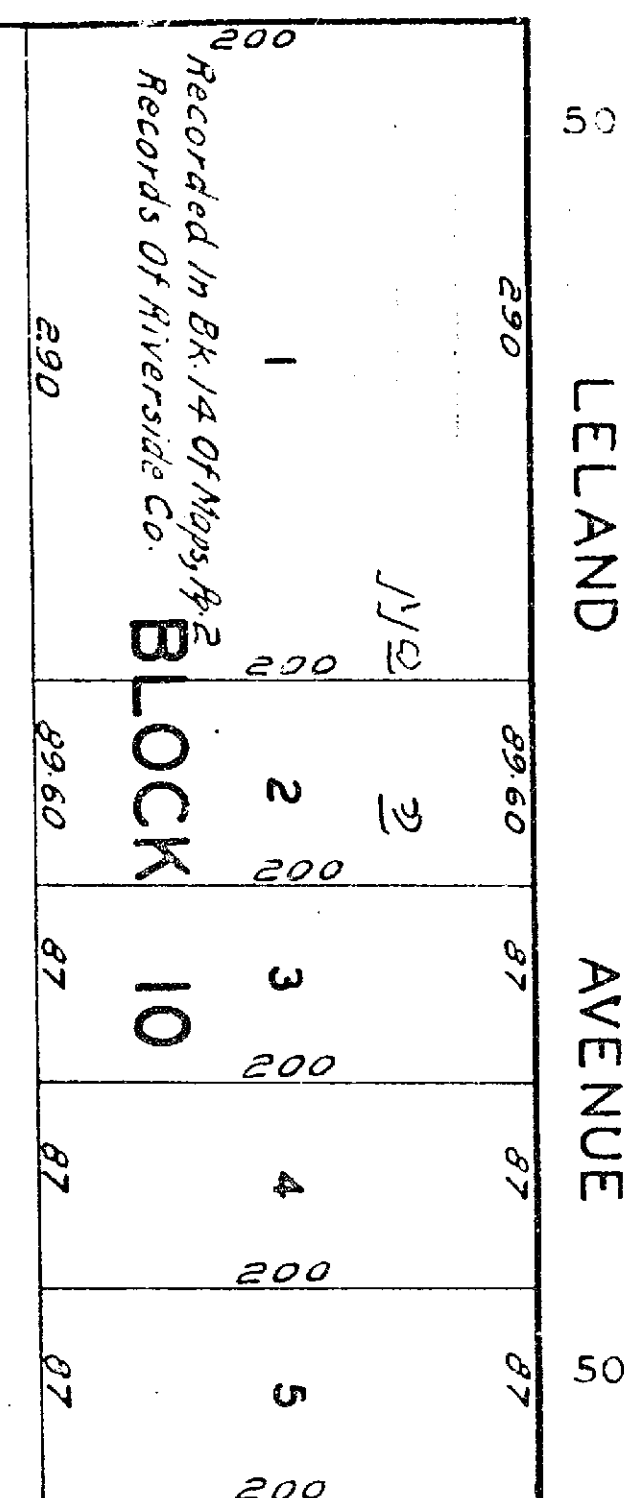
BLOCK 9



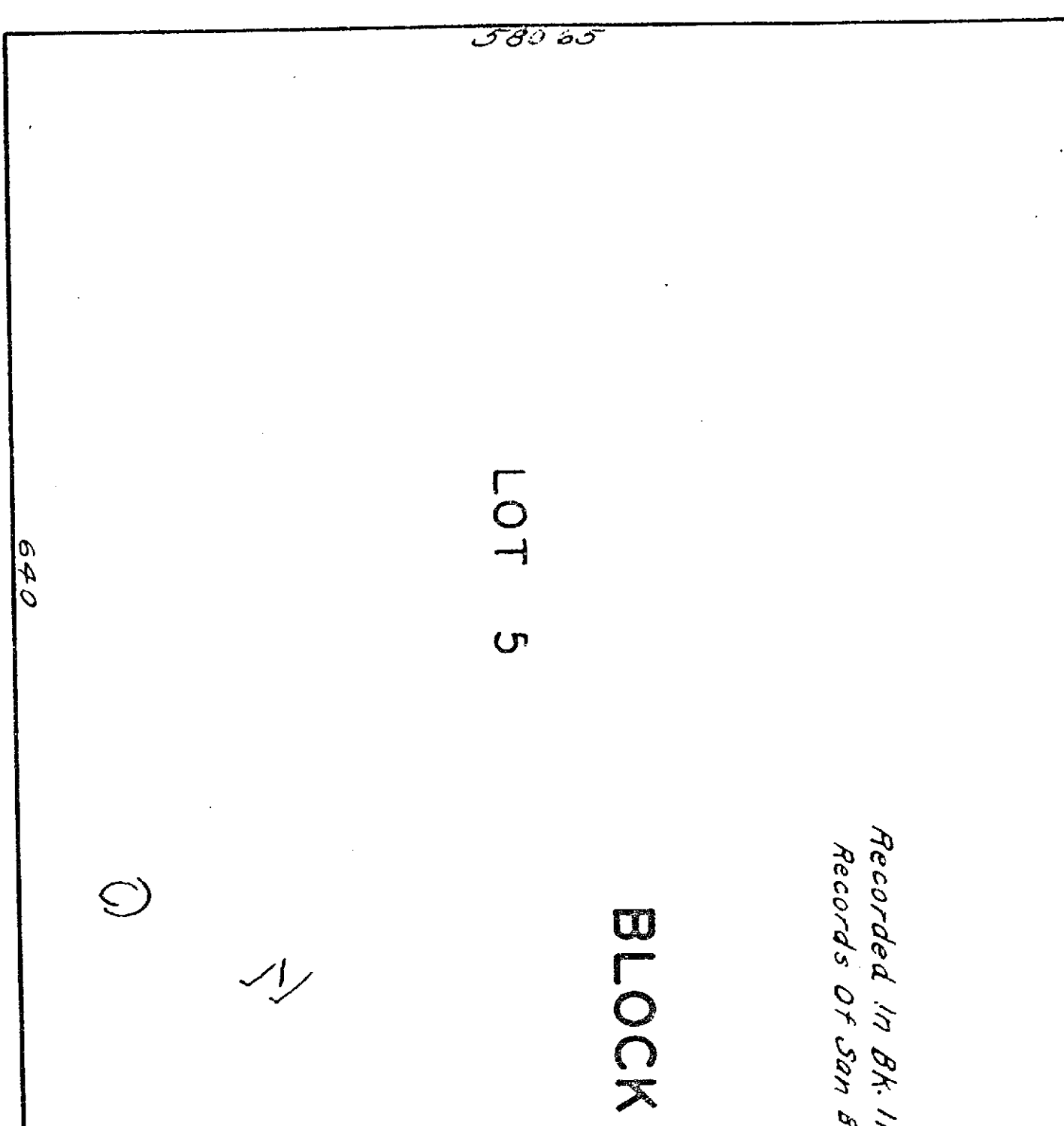
BLOCK 10



BLOCK 5

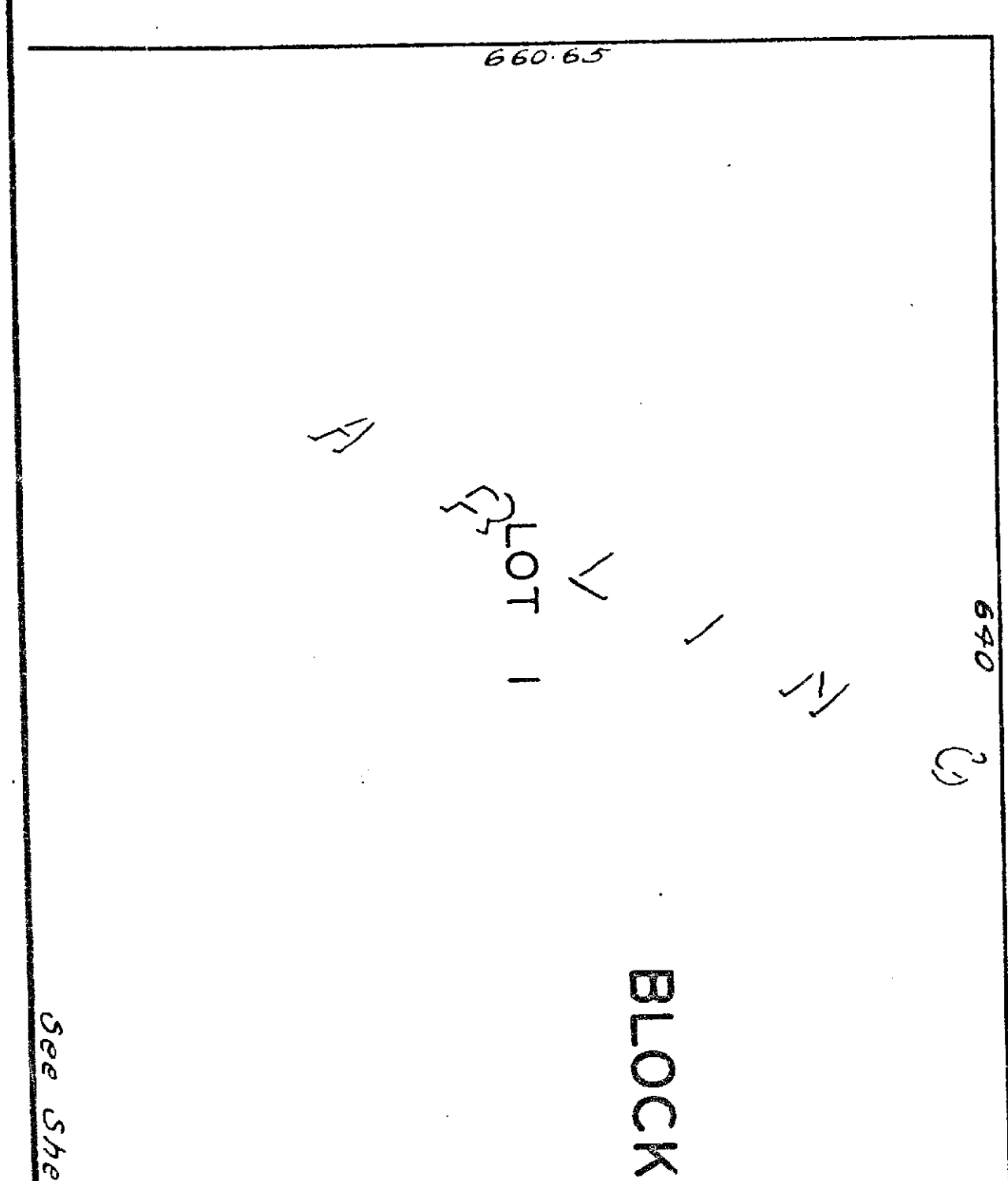


BLOCK 4



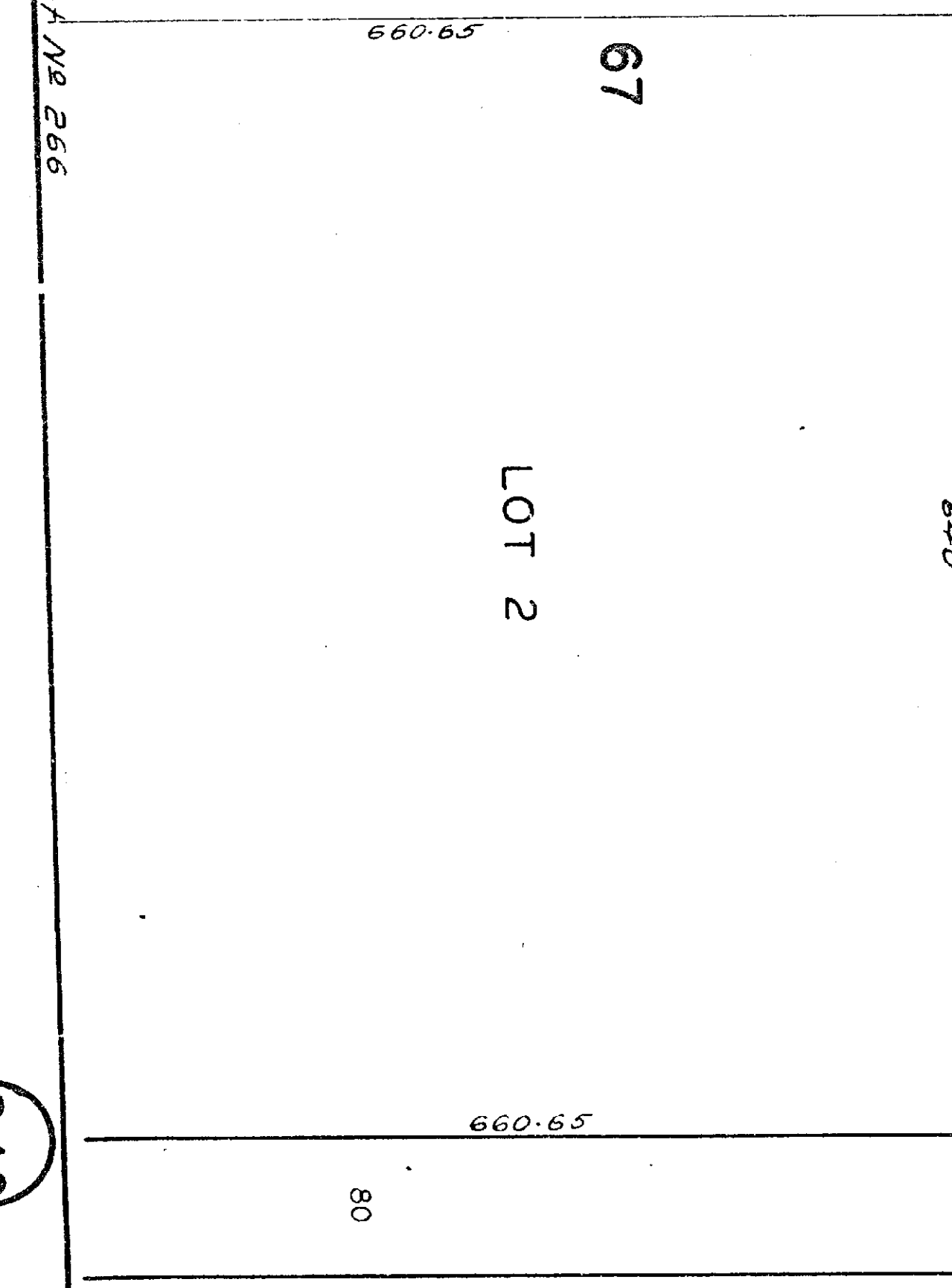
BLOCK 5

LOT 5



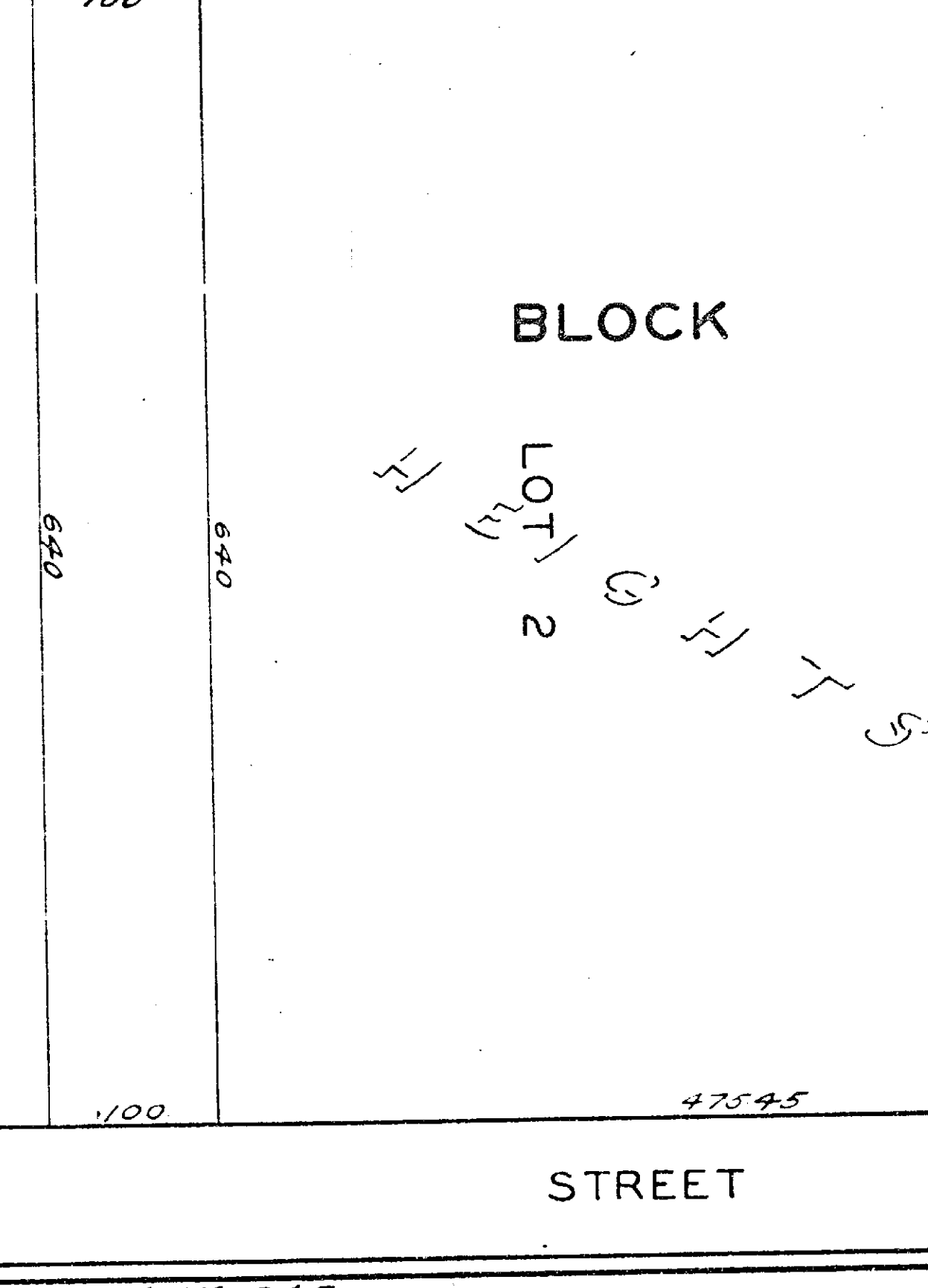
BLOCK 67

LOT 1




BLOCK 68

LOT 2



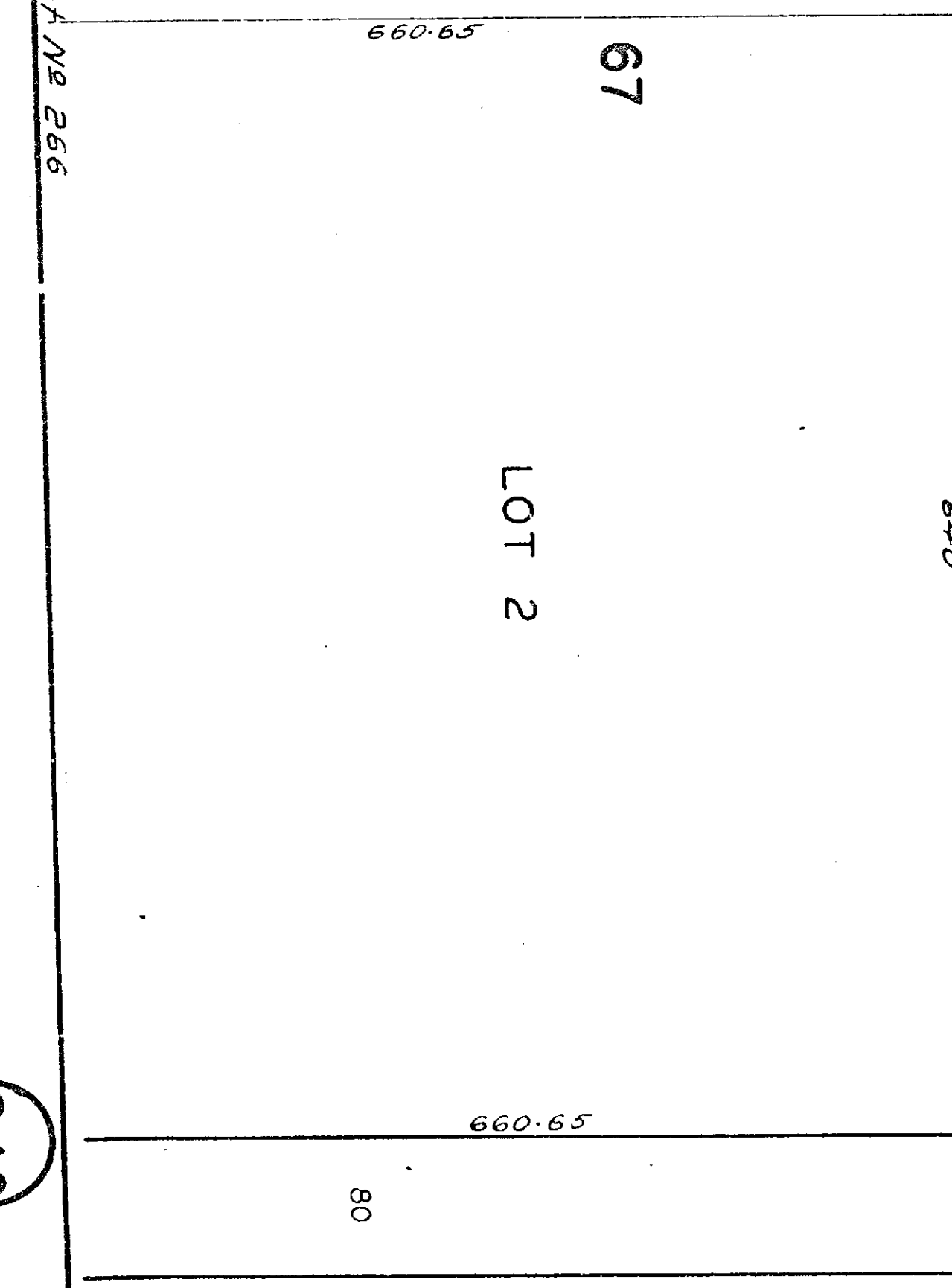
BLOCK 69

LOT 1/2



BLOCK 68

LOT 4



BLOCK 67

LOT 2

GOOLIDGE AVENUE

MARY STREET

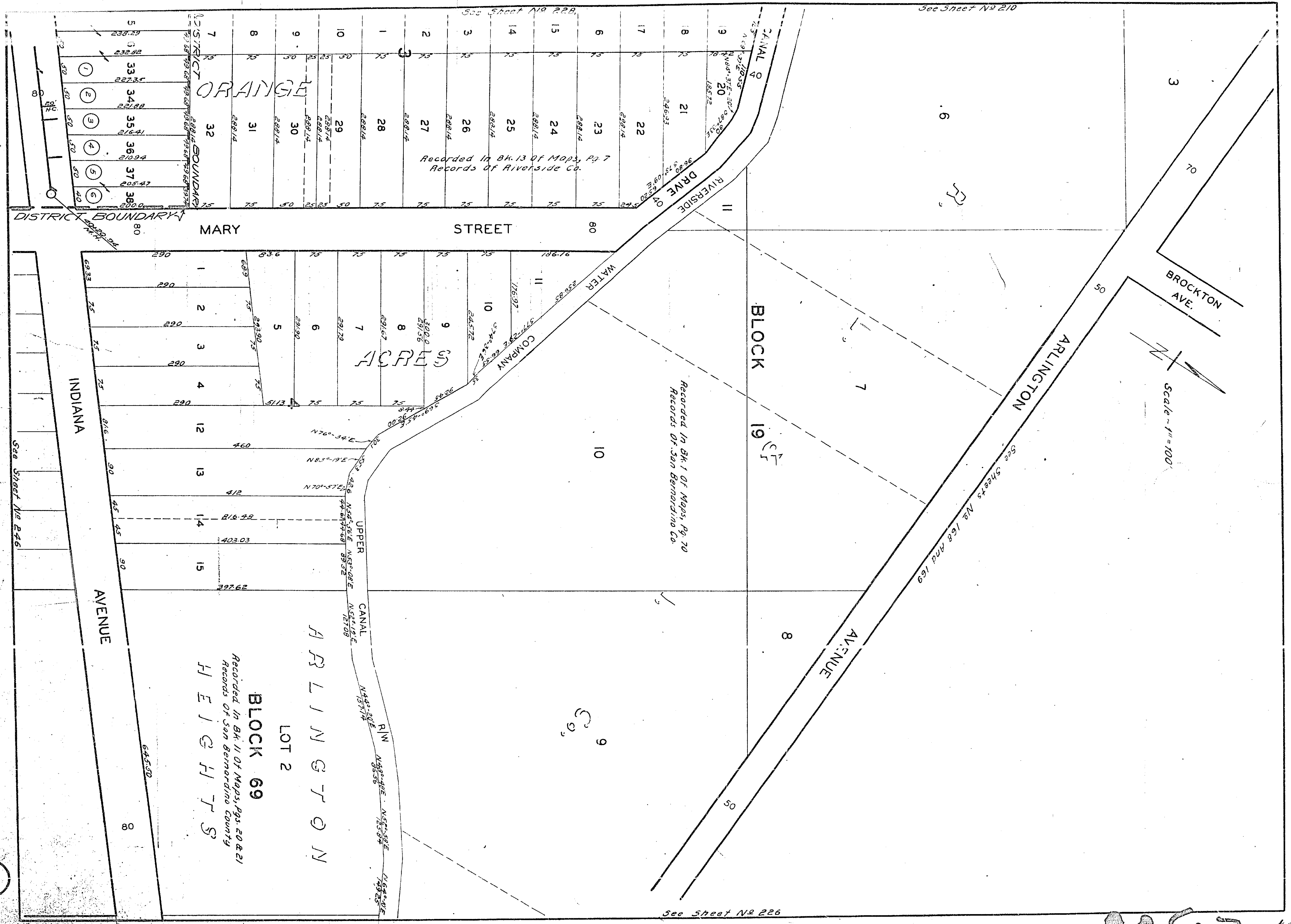
LELAND AVENUE

MARGUERITA AVENUE

JANE STREET

See Sheet No 245

1083A



ORANGE

ACRES

ARLINGTON  
 LOT 2  
 BLOCK 69  
 HELIGHS

Recorded in Bk. 13 of Maps, Pg. 7  
 Records of Riverside Co.

Recorded in Bk. 1 of Maps, Pg. 70  
 Records of San Bernardino Co.

See Sheet No 228

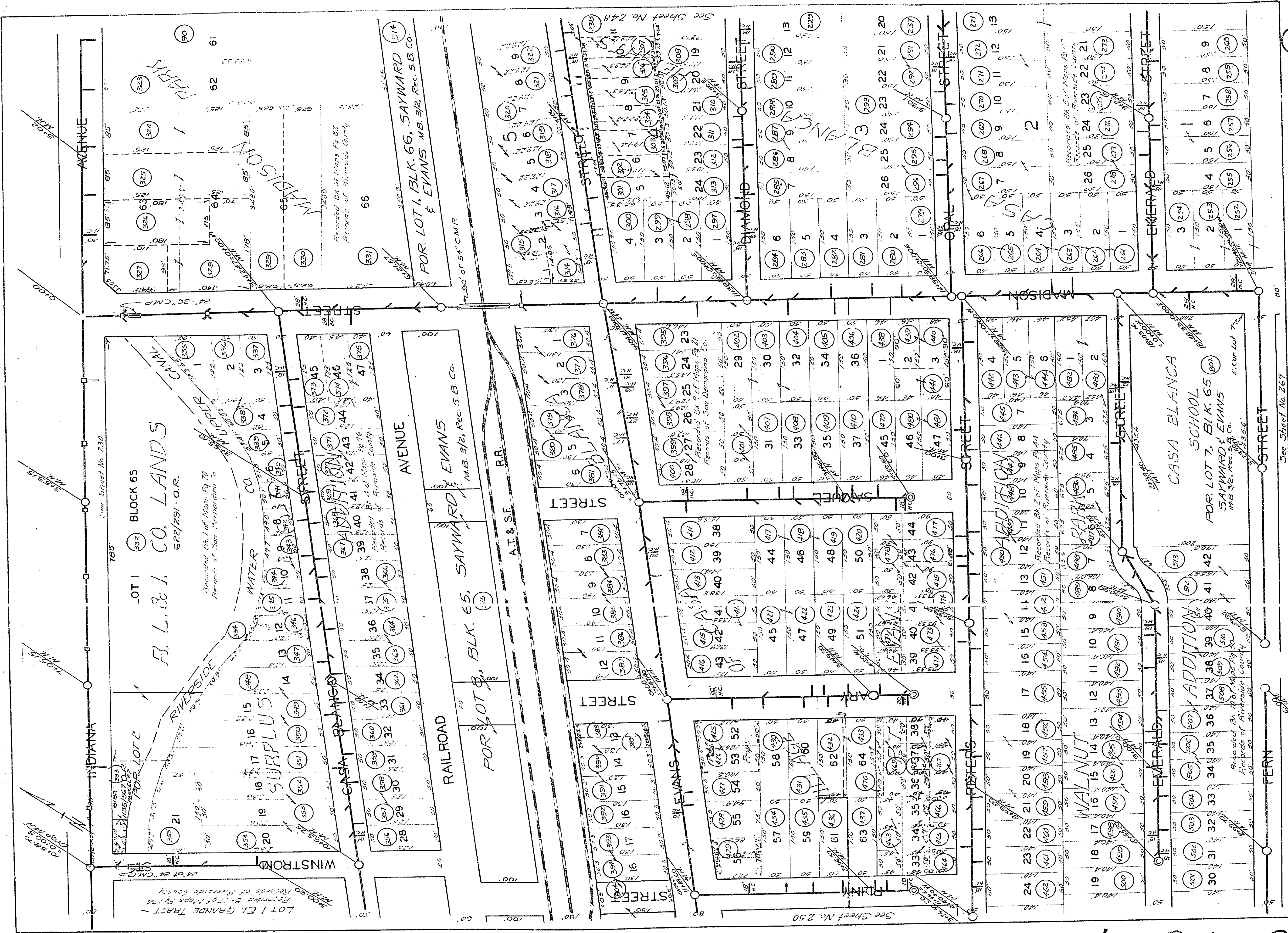
1	28
2	27
3	26
4	25
5	24
6	23
7	22
8	21
9	20
10	19
11	18
12	17
13	16
14	15
15	14
16	13
17	12
18	11
19	10
20	9
21	8
22	7
23	6
24	5
25	4
26	3
27	2
28	1

See Sheet No 245

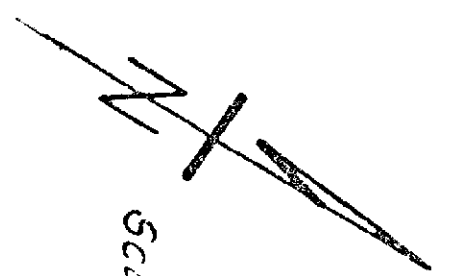
1	290
2	220
3	220
4	220
5	290
6	291.79
7	291.79
8	291.67
9	300.0
10	245.72
11	176.97
12	460
13	412
14	816.22
15	403.03

227

1083A



1001



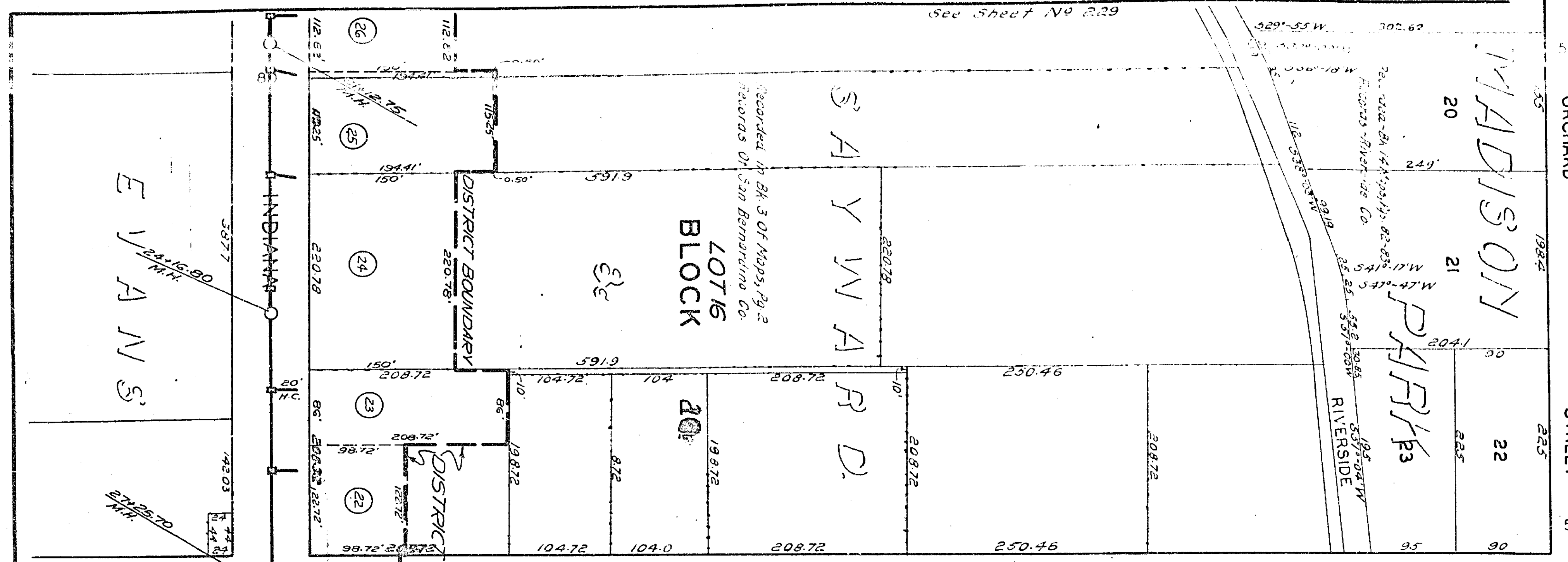
Scale - 1"=100'

11	10	9	8	7	6	5	4	3	2	1
14295'	14301'	14306'	14312'	14317'	14323'	14328'	14334'	14339'	14345'	14350'
63'	63'	63'	63'	63'	63'	63'	63'	63'	63'	63'

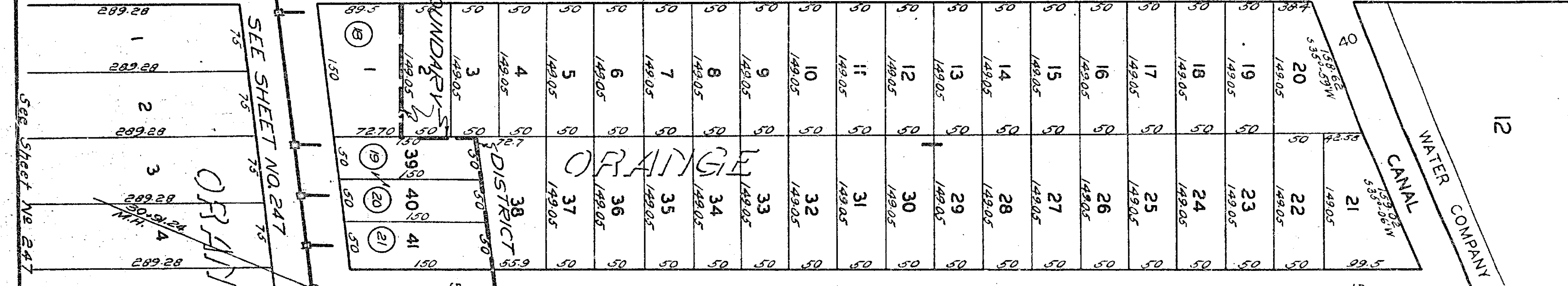
12	13	14	15	16	17	18	19	20
140'	140'	140'	140'	140'	140'	140'	140'	140'
75'	75'	75'	75'	75'	75'	75'	75'	75'

DELAWARE STREET 80

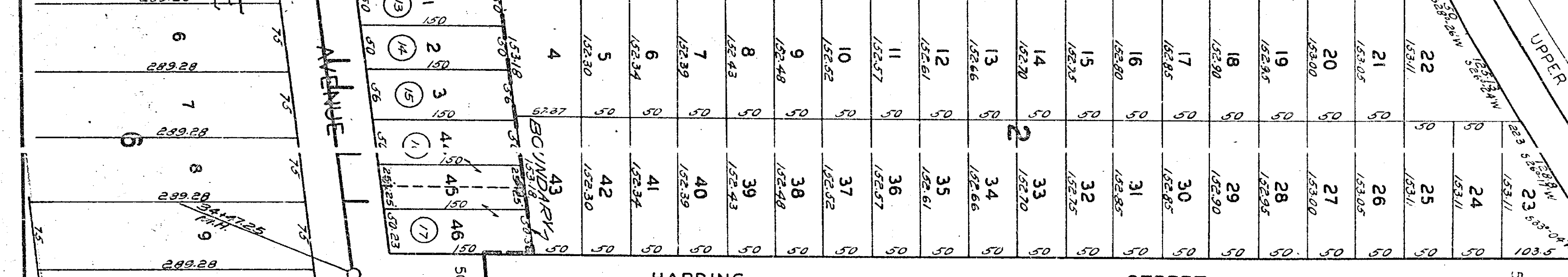
STREET 80



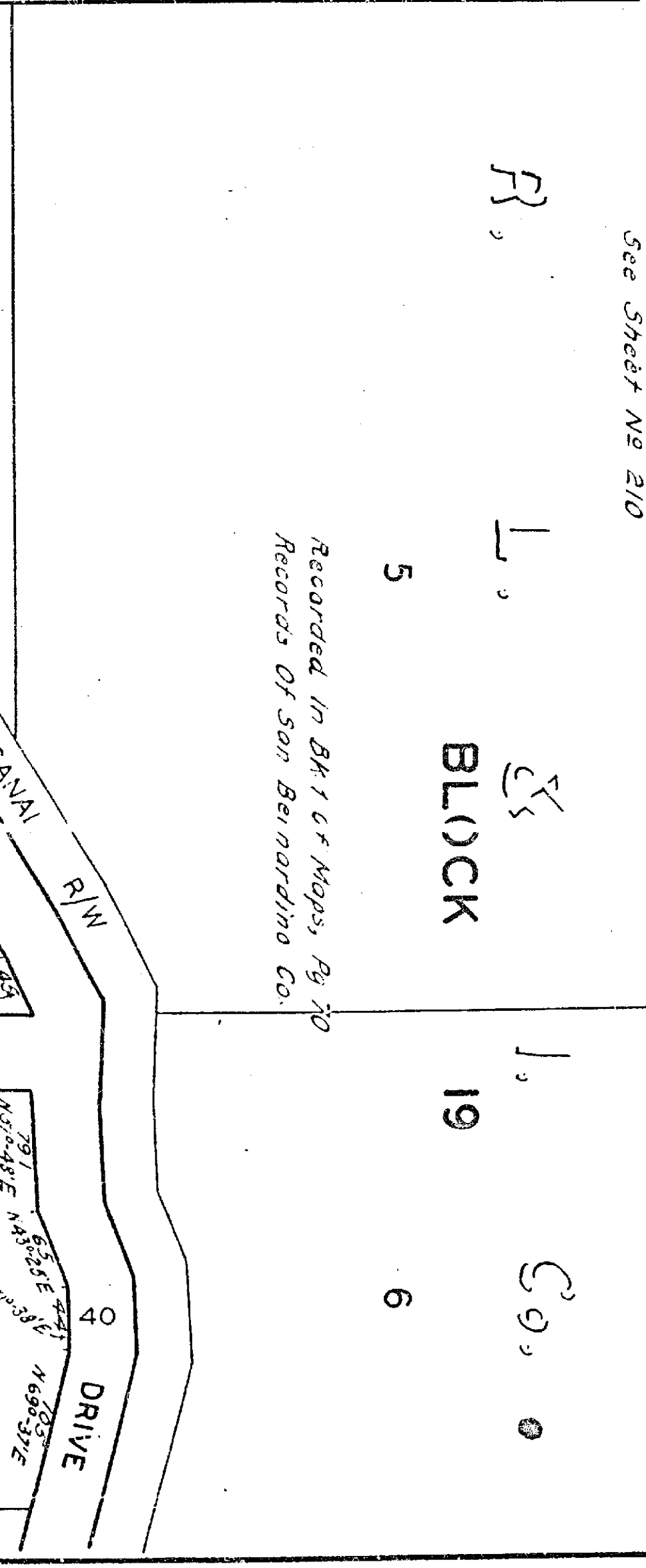

WASHINGTON STREET



MCKINLEY STREET



HARDING STREET



See Sheet No 210

Recorded in Bk 1 of Maps, Pg 70  
Records of San Bernardino Co.

Recorded in Bk 13 of Maps, Pg 7  
Records of Riverside County

See Sheet No 227

228

1083A