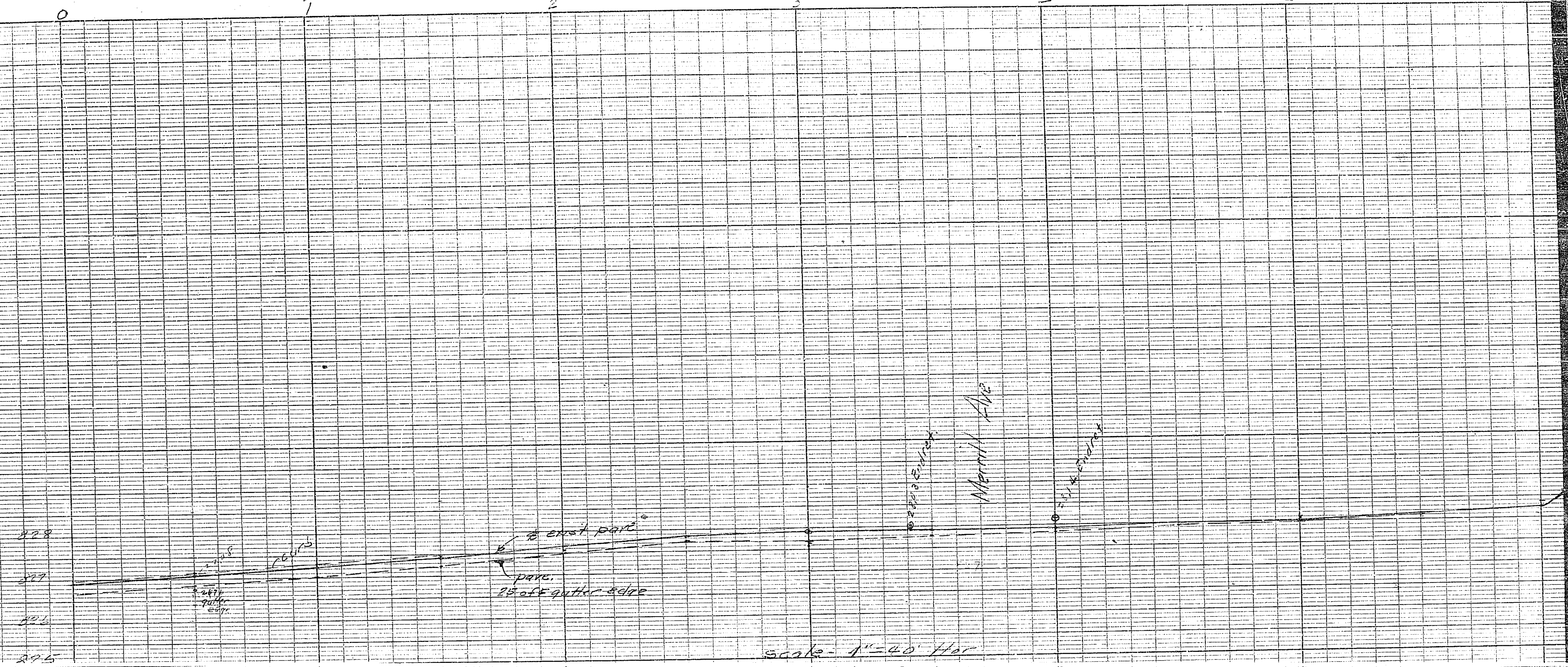


2703
24.00
1.20

2715
27
6.8



E. Beatty Dr

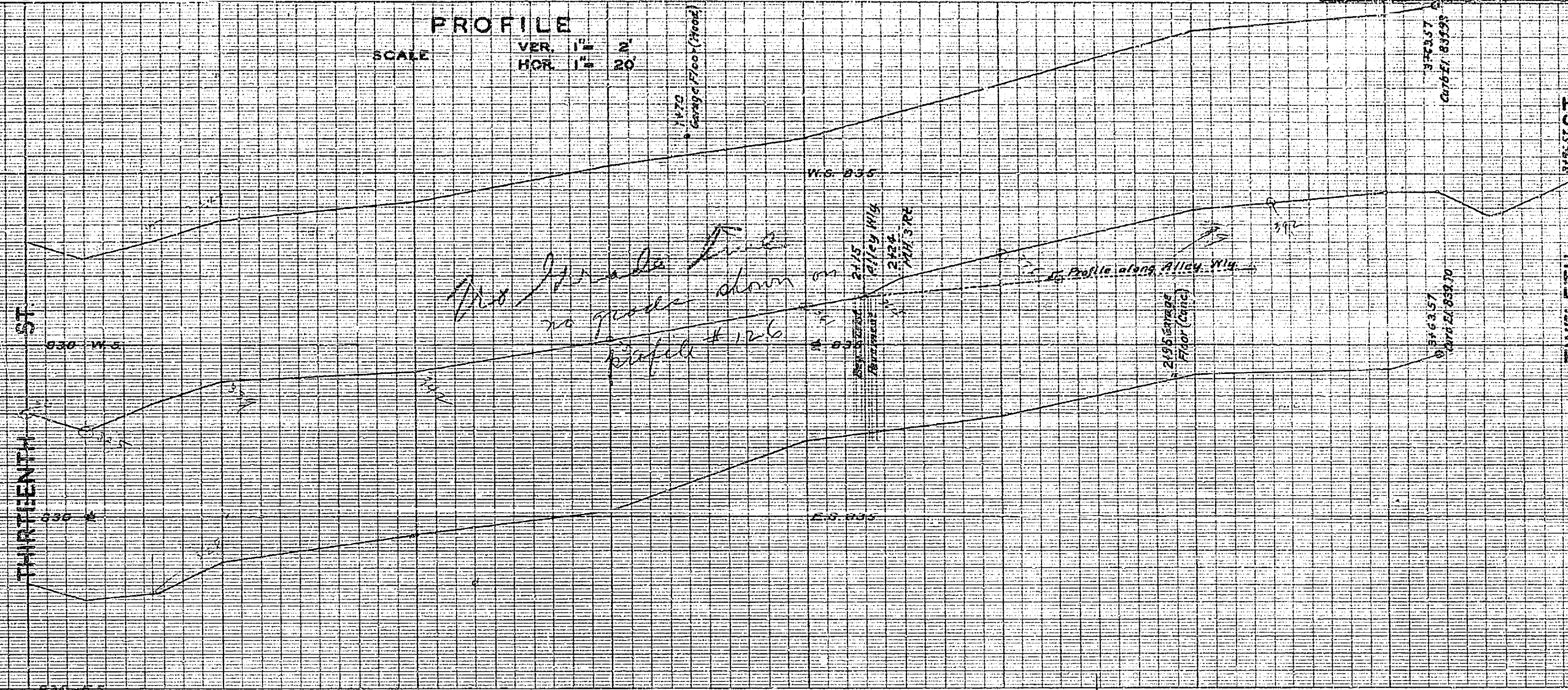
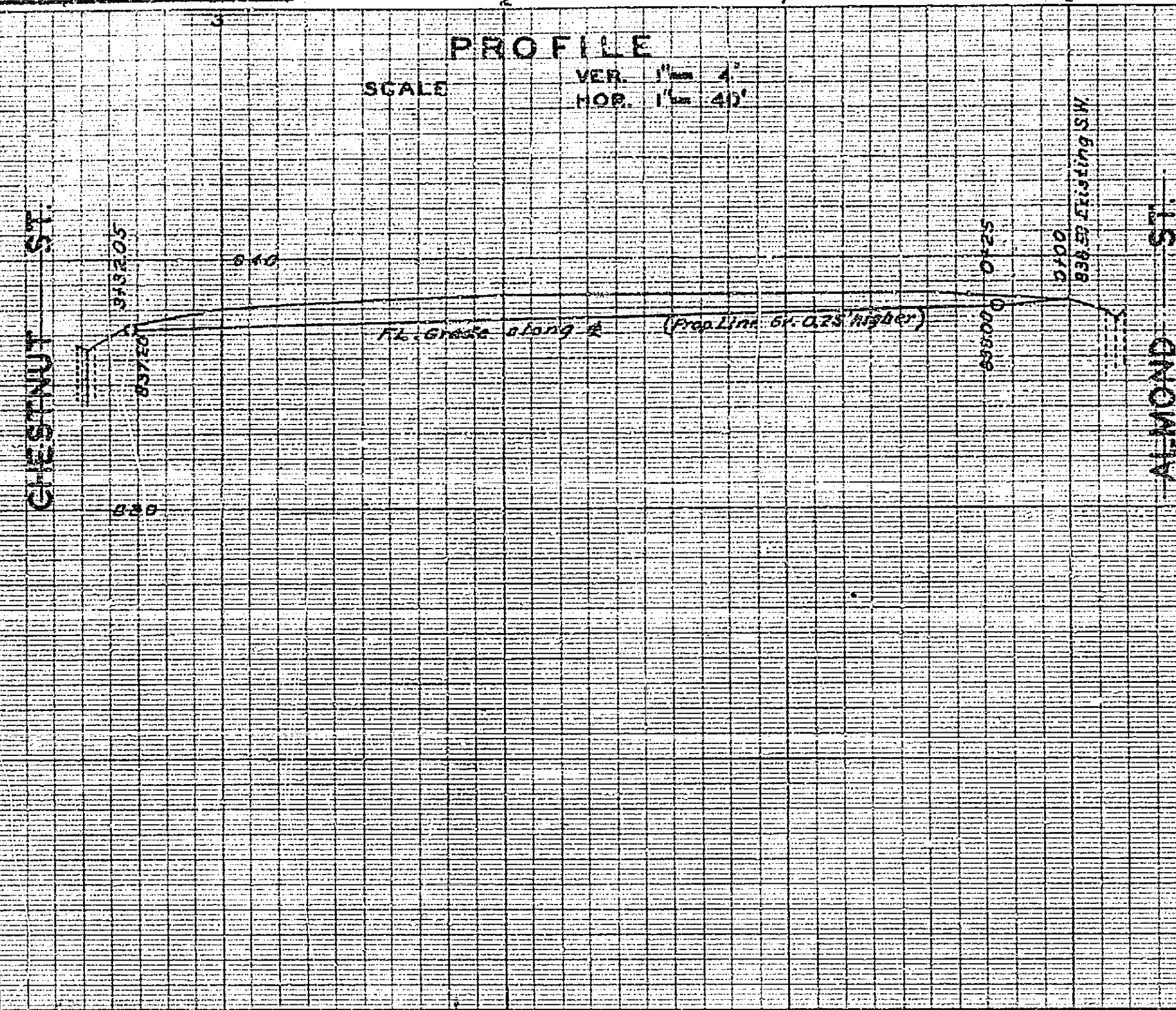
PROFILE S. BROCKTON AVE.
BEATTY DR to N.P. RR
Grades for raising curb on E. Side
FB. 355 pg. 23

124

Refer profile # 187

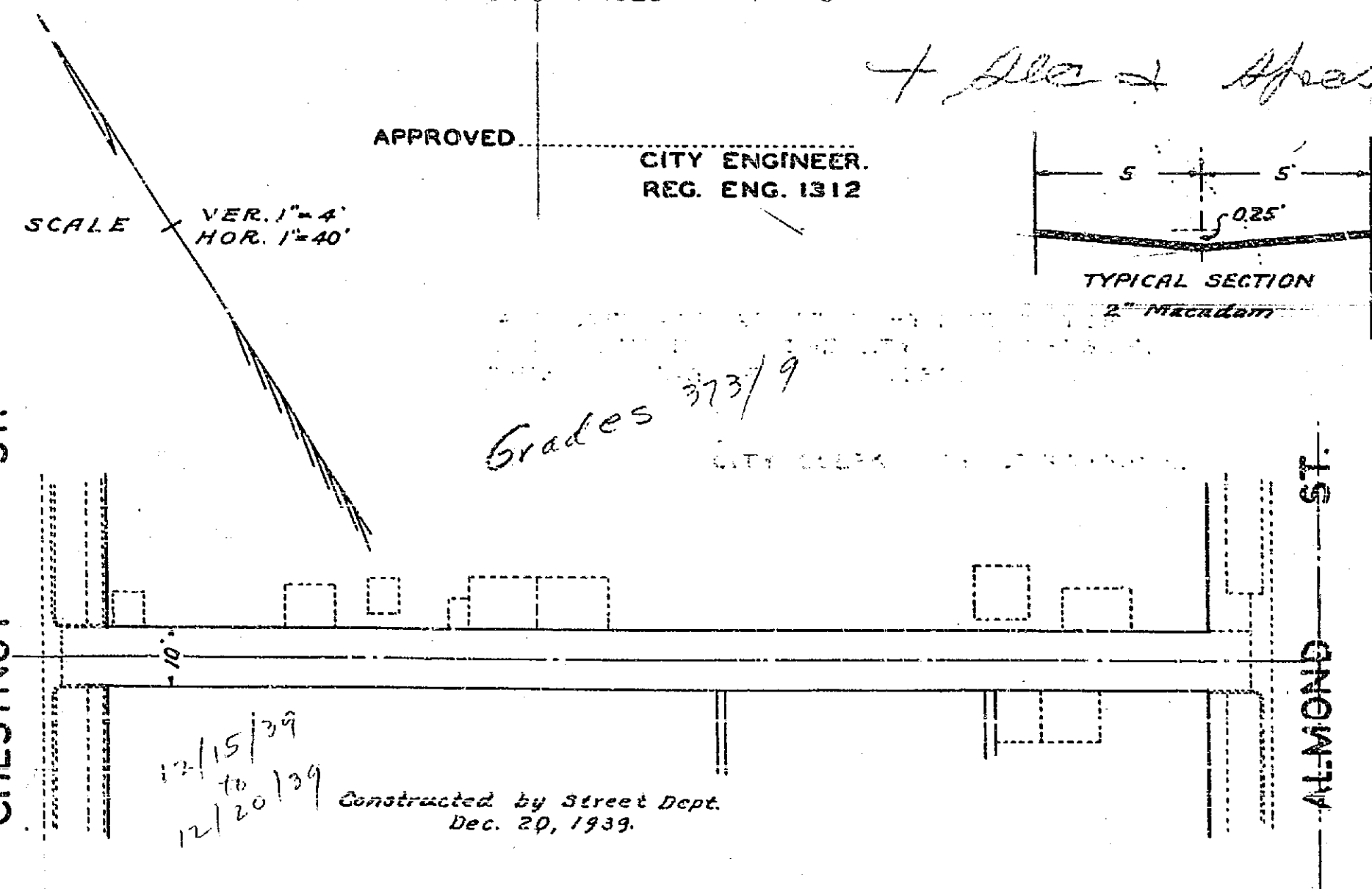
ALLEY - BLK. 3, WHITTIER SUB.			
DRAWING NUMBER	SHEET NUMBER	TOTAL SHEETS	FIELD BOOK
373	1	373	373
DRAWN BY	CHECKED BY	APPROVED BY	
<i>W.E.M. 1/11/39</i>			

ALLEY - BLOCK 12, RANOS			
DRAWING NUMBER	SHEET NUMBER	TOTAL SHEETS	FIELD BOOK
355	1	355	355
DRAWN BY	CHECKED BY	APPROVED BY	
<i>W.E.M. 1/11/39</i>			



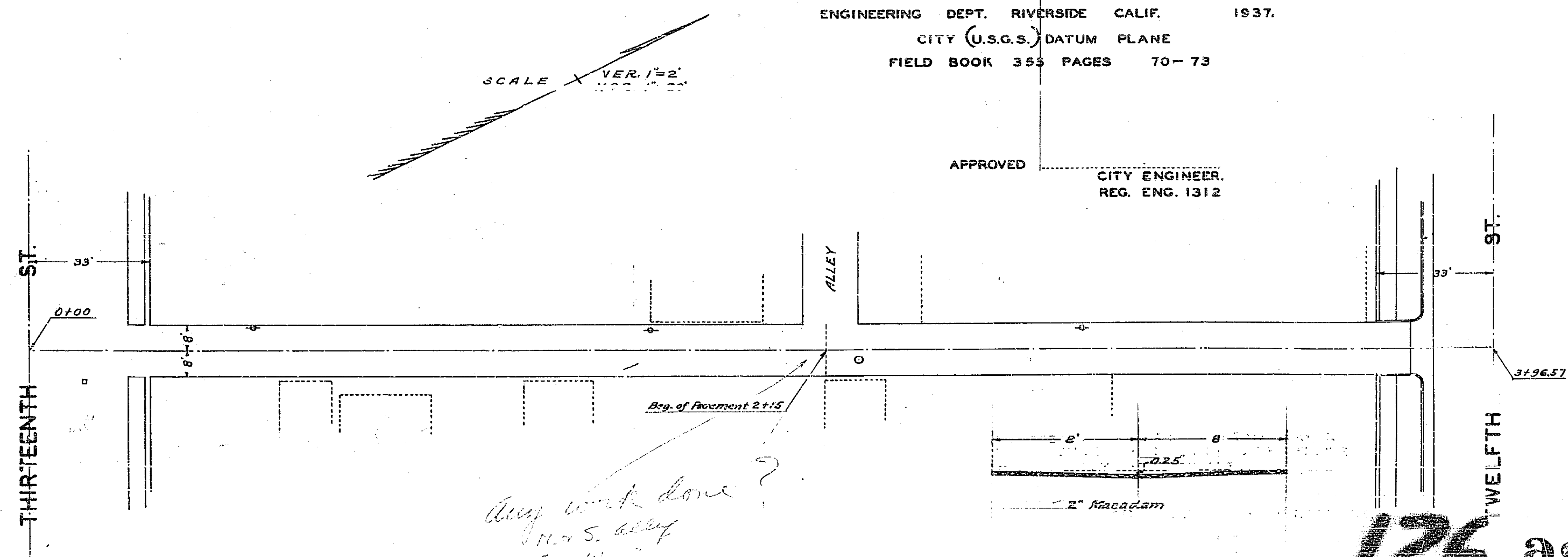
PLAN AND PROFILE OF THE PROPOSED IMPROVEMENT ON ALLEY BLK. 3 WHITTIER SUB. BETWEEN ALMOND ST. & CHESTNUT ST.

ENGINEERING DEPT. RIVERSIDE, CALIF. 1939.
CITY (U.S.G.S.) DATUM PLANE
FIELD BOOK 373 PAGES 4 - 5



PLAN AND PROFILE OF THE PROPOSED IMPROVEMENT ON ALLEY BLK. 12 RG. 7 BETWEEN TWELFTH ST. & THIRTEENTH ST.

ENGINEERING DEPT. RIVERSIDE, CALIF. 1937.
CITY (U.S.G.S.) DATUM PLANE
FIELD BOOK 355 PAGES 70 - 73



126