PROPERTY OF
CITY OF RIVERSIDE
CITY ENGINEERING DEPT.

1453 E

Sheet 1 of 1 Sheet

STREET PLAN & PROFILE of MANCHESTER PLACE and GARFIELD STREET in BEL-AIR SQUARE UNIT NO. 3

PROPERTY OF
CITY OF RIVERSIDE
CITY ENGINEERING DEPT.

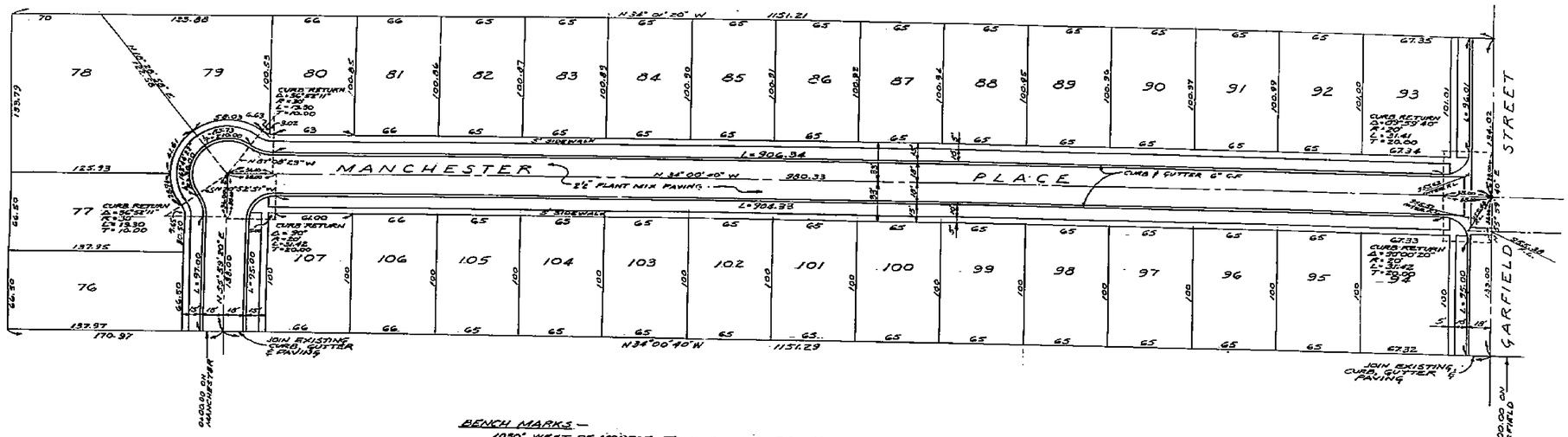

BENCH MARKS —
1050' WEST OF MONROE ST. ON NORTH SIDE OF MAGNOLIA AVE. AT PROPERTY LINE. STEEL GATE @ ℄ WEIR BOX. ELEVATION 772.11
300' ± EAST OF ABOVE BENCH. STEEL GATE @ ℄ WEIR BOX ELEVATION 775.34

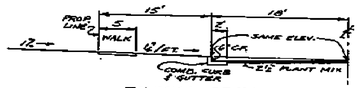

TYPICAL SECTION OF GARFIELD

— BY —
ALBERT A. WEBB ASSOCIATES
CIVIL ENGINEERS
APRIL 1955 SCALE 1"=50'
RIVERSIDE, CALIFORNIA
Approved as Revised this 30th day of December 1955
City Engr., City of Riverside
Approved this 4 day of May 1955.
M. H. Irvine
City Engineer, City of Riverside

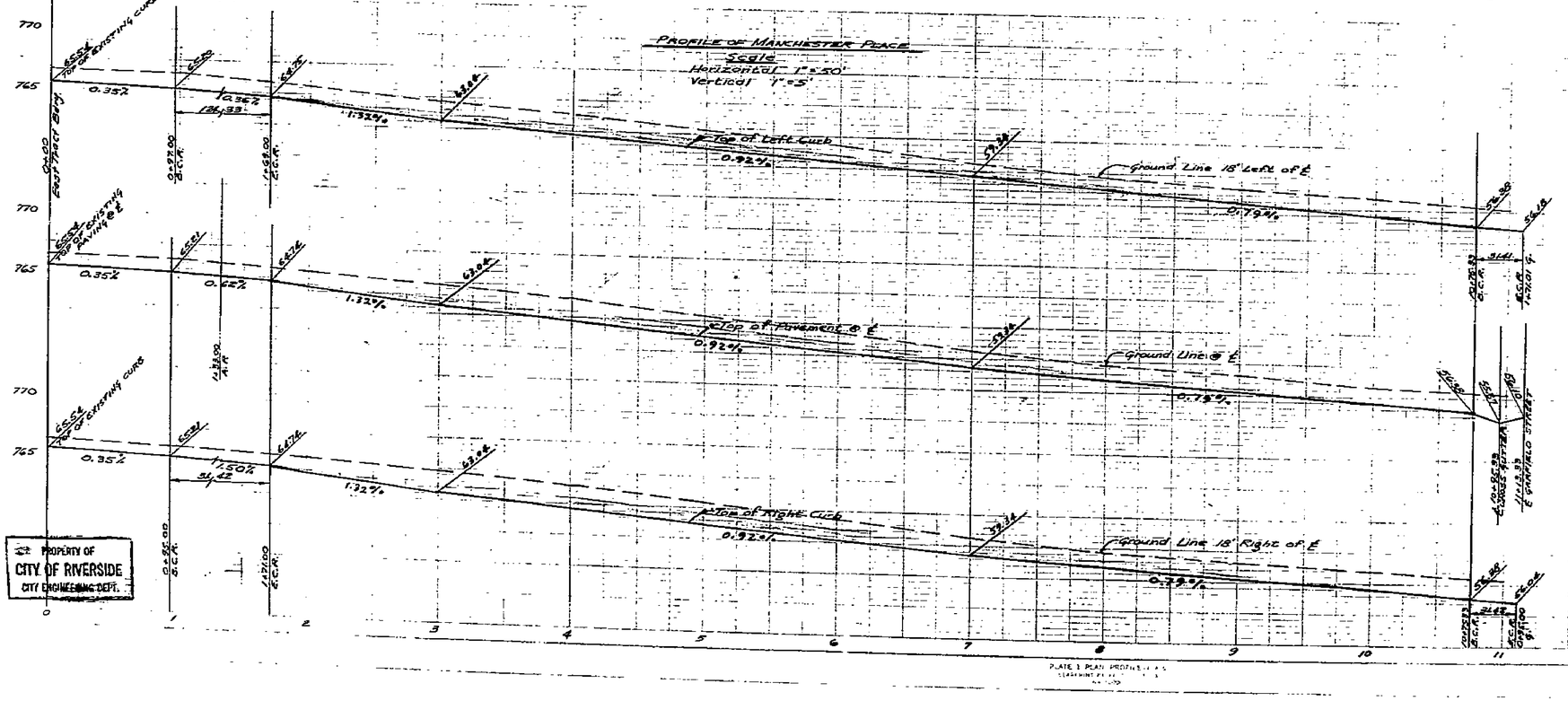

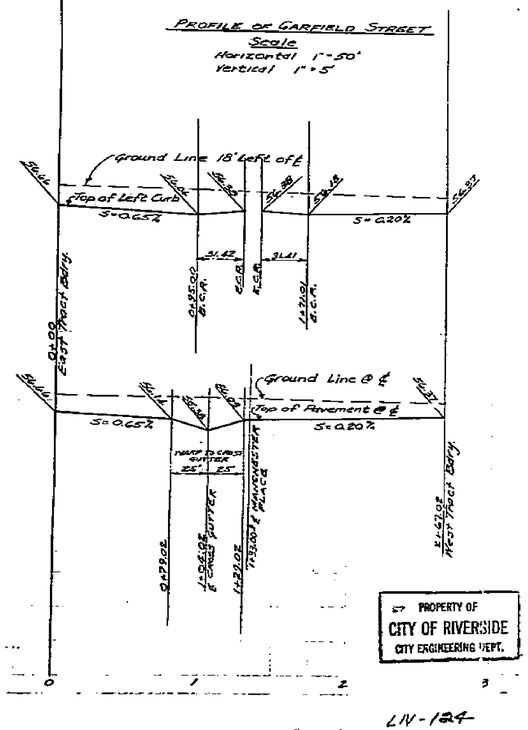

PROPERTY OF
CITY OF RIVERSIDE
CITY ENGINEERING DEPT.

PROPERTY OF
CITY OF RIVERSIDE
CITY ENGINEERING DEPT.

LIV-124

1453-E