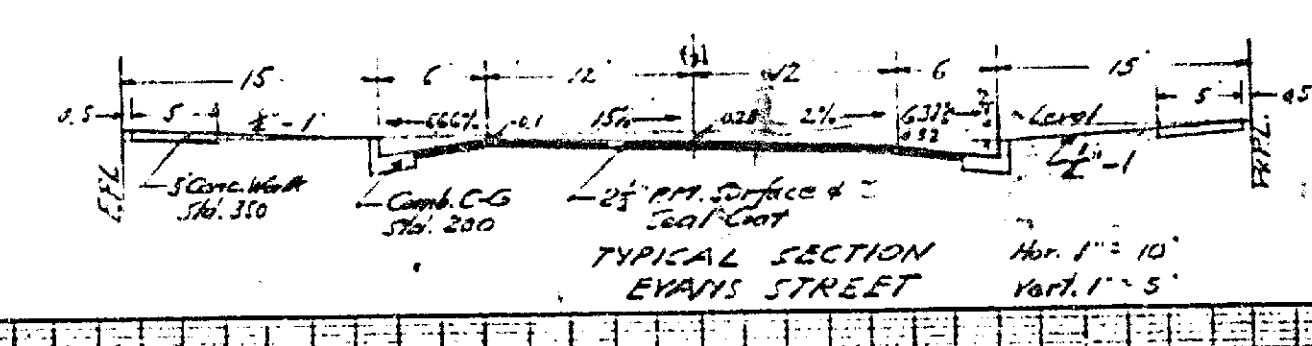
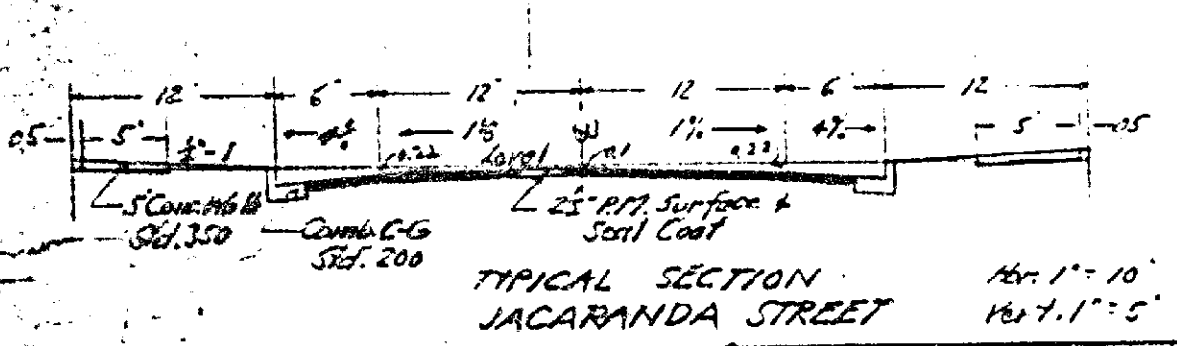


"As Built" House Connections, 11-14-58, H. Bull.

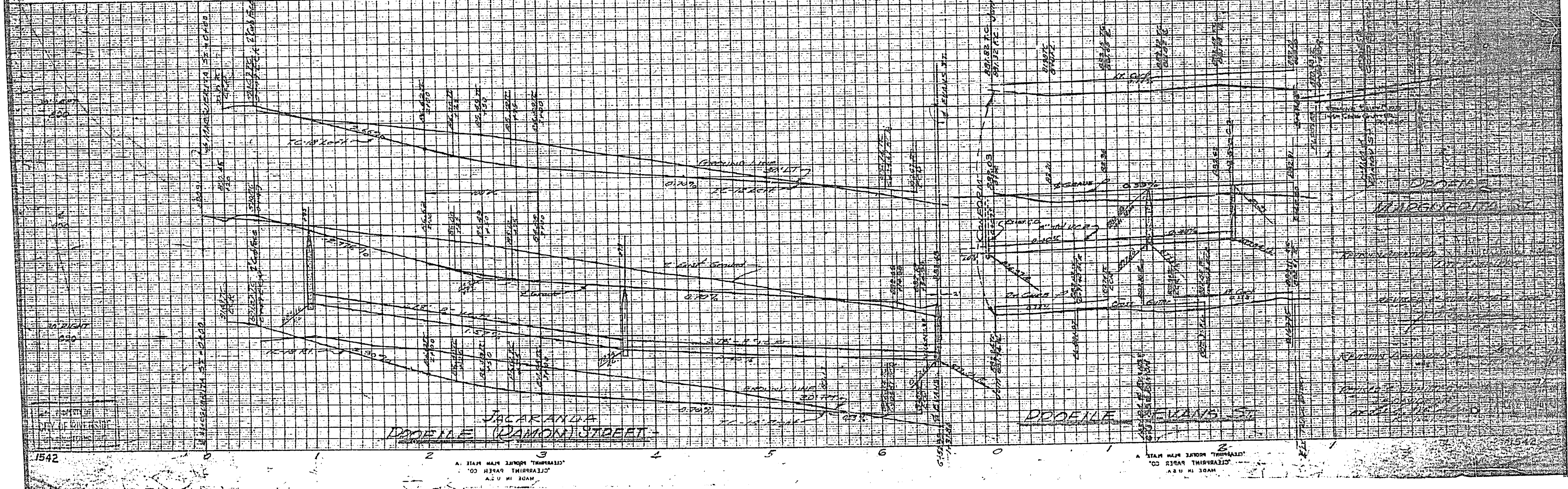
APPROVED *M.H. [Signature]*
CITY ENGINEER

PLANS OF
STREETS
ADAMS
J.F. DAVIDSON

NOTE: Wyes and Laterals to be located in the field.

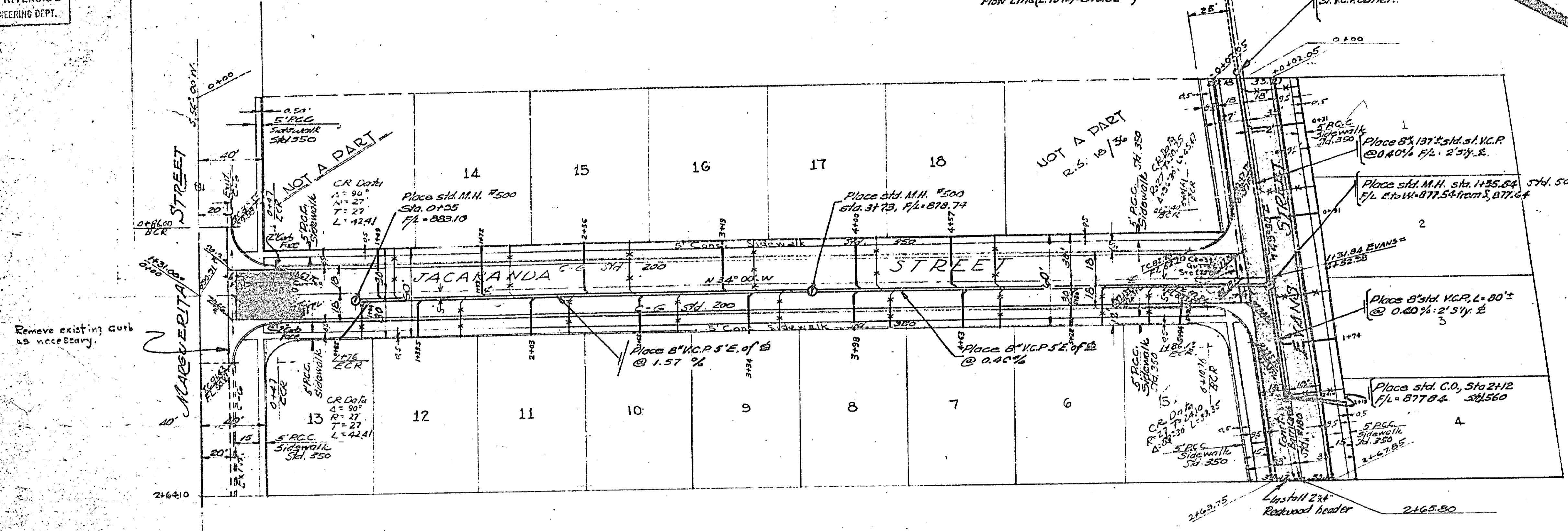


NOV. 1951
1542



In place - 5' x 12" 12" 12"
Elev. Rim = 881.46
Flow Line (2. to W) = 875.52

In place - std. C.O. with 8' std.
st. VC. Roundlet.



"As Built" House Connections, 11-14-58, H. Ball

APPROVED *M. J. Dumas*
CITY ENGINEER

PLANS & PROFILE
STREETS & SEWER

ADAMS - BELL

J.F. DAVIDSON

NOV. 1954

1542

B.M.: PK nail 1' E. of the end of the curb return at the NE corner of Dolores and Marguerita.
City El. 886.46. El. for this plan 887.37. Difference = 1.91'

PLAN JACARANDA (RAMON) STREET

