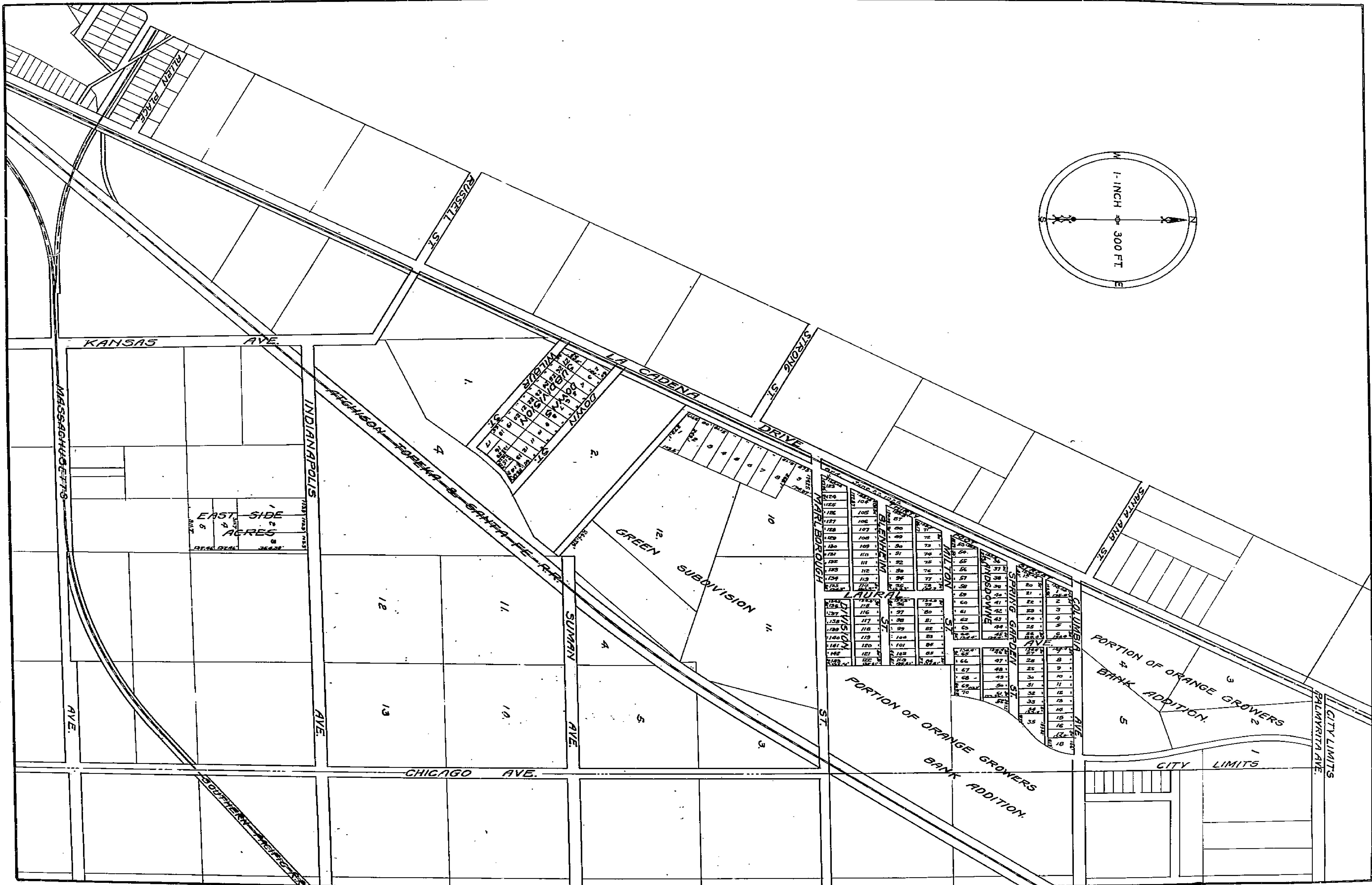
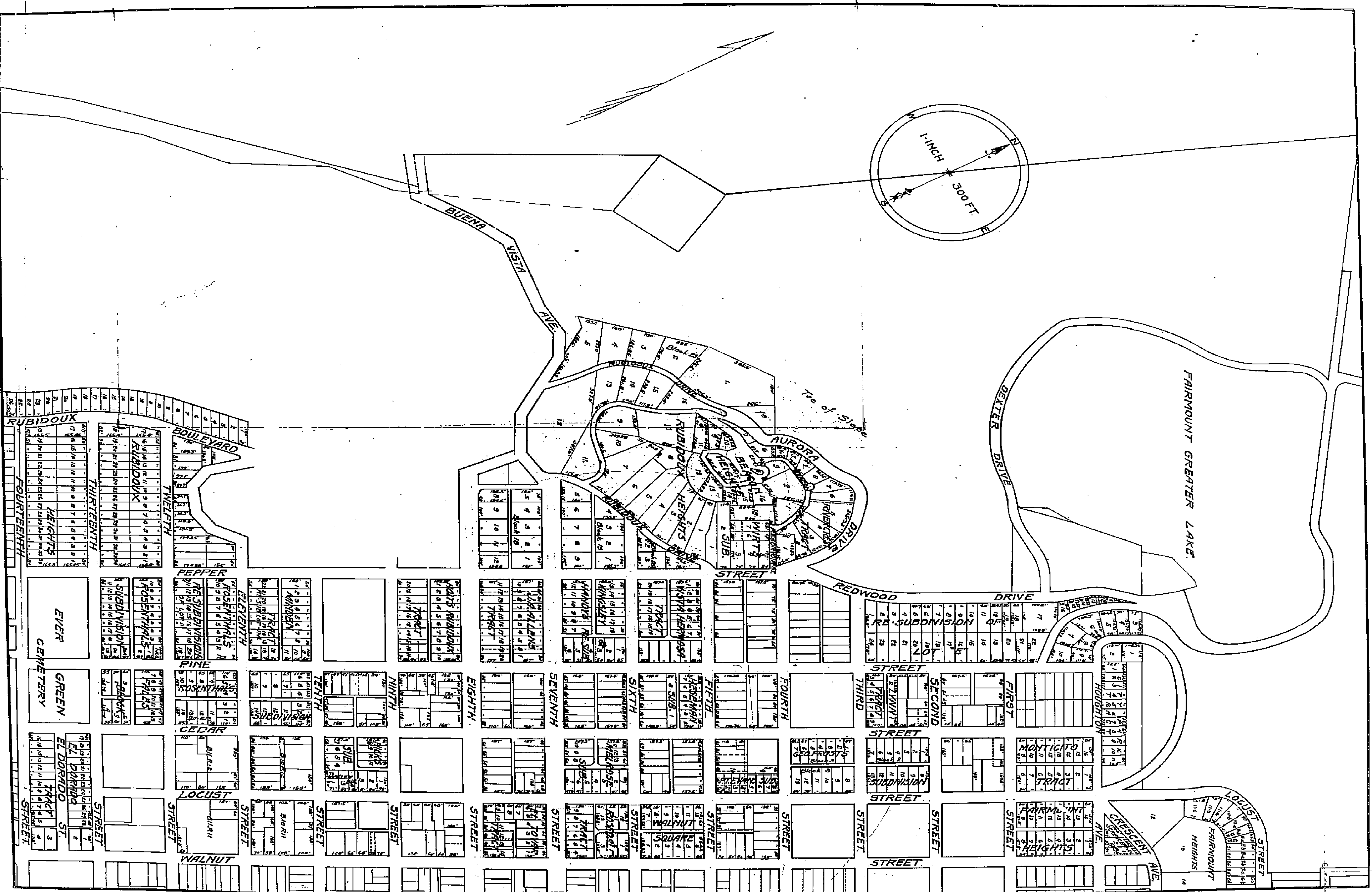


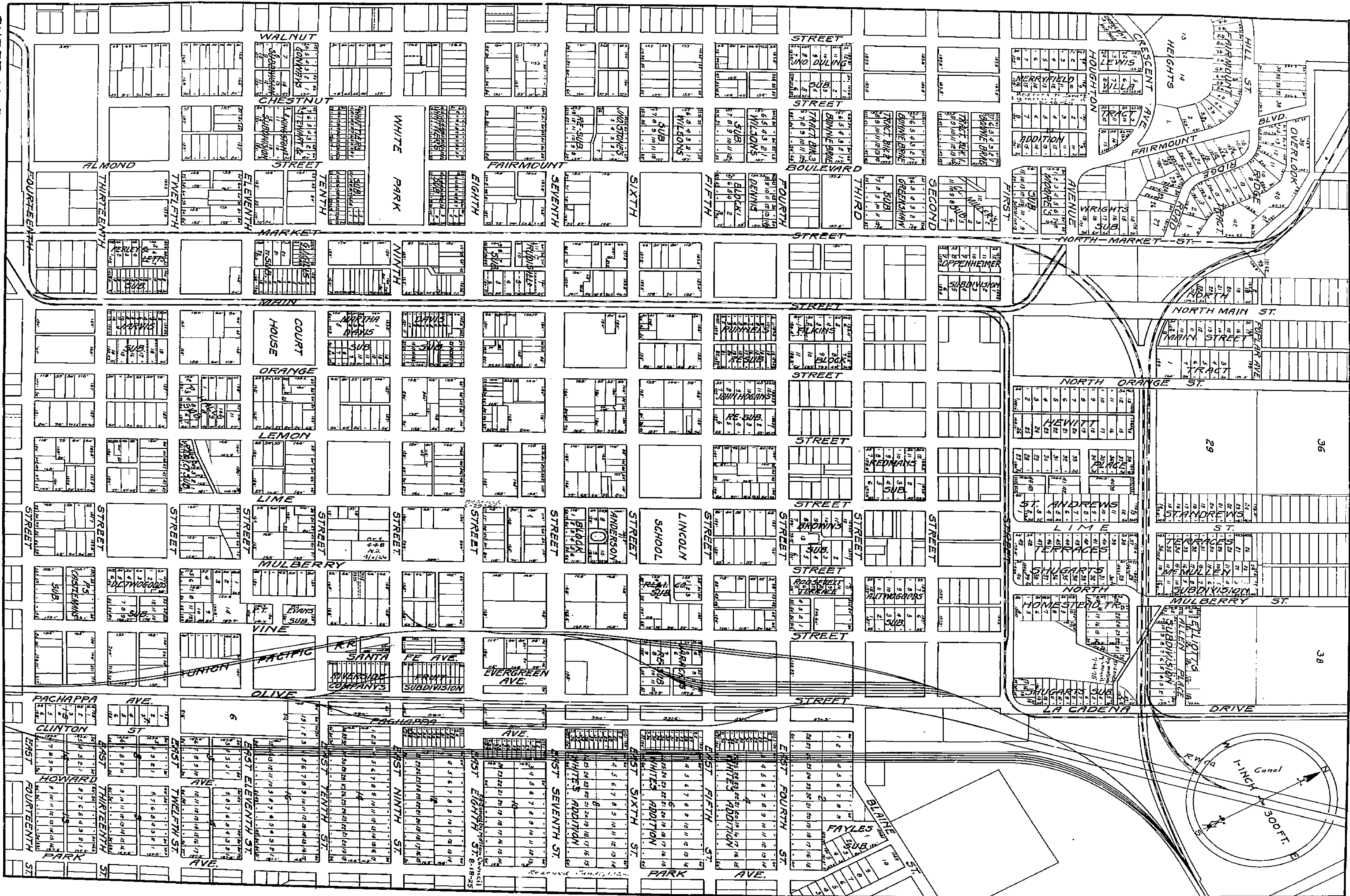
1790



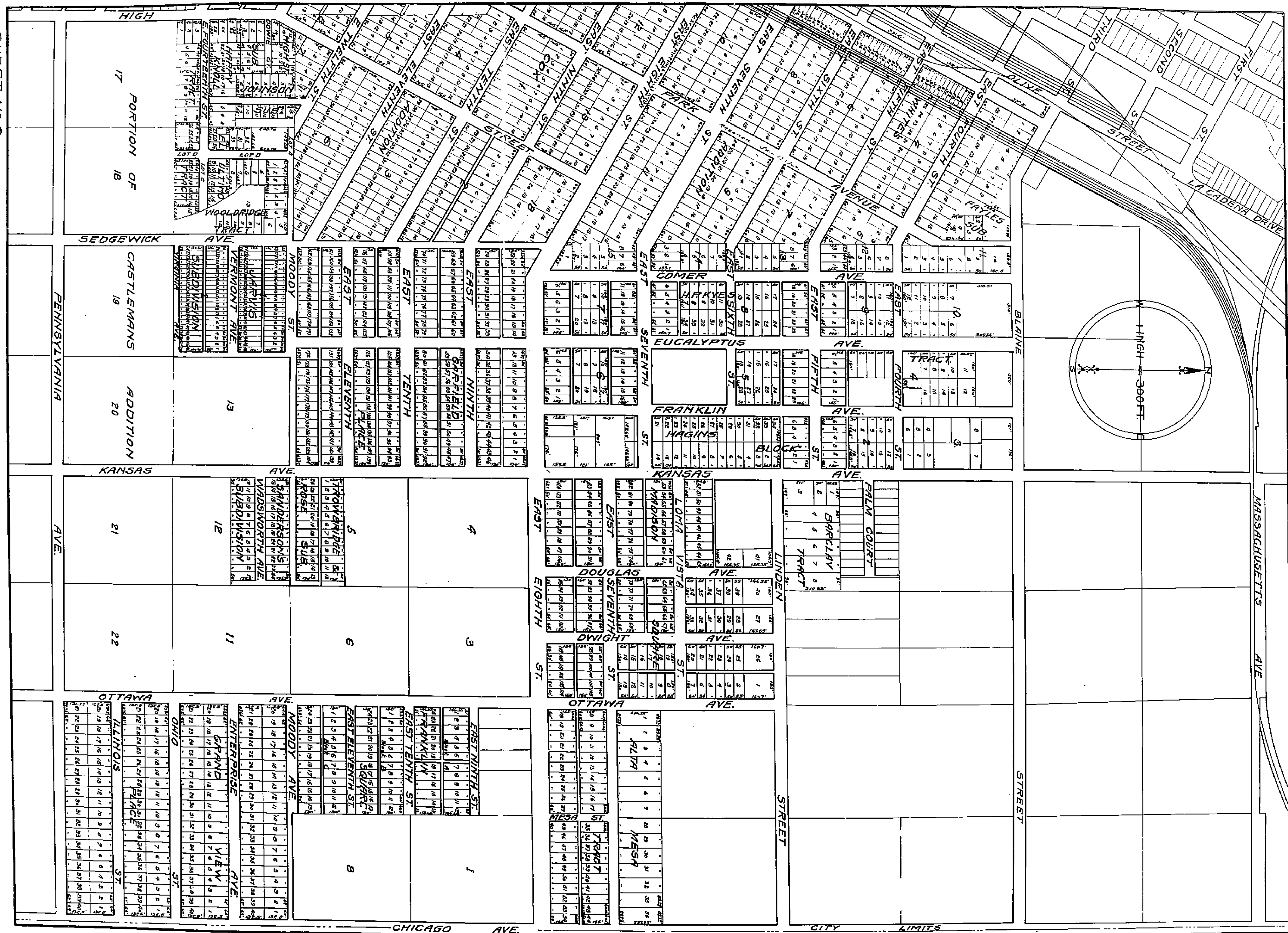
1790



1790

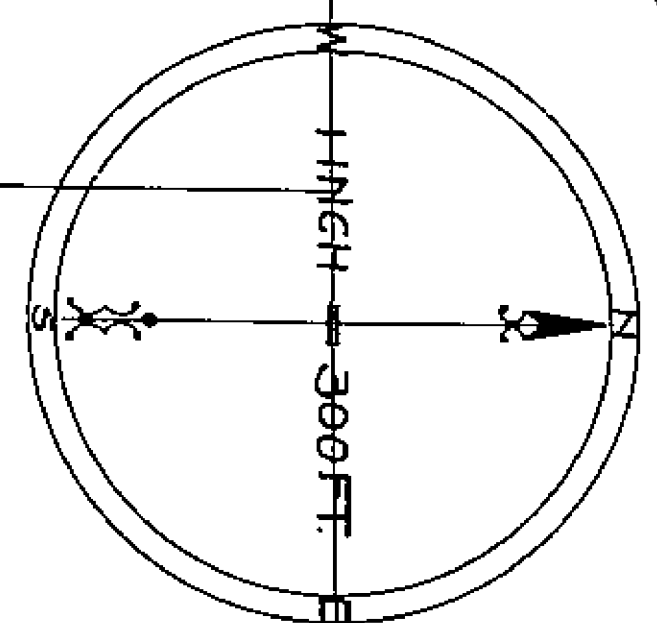
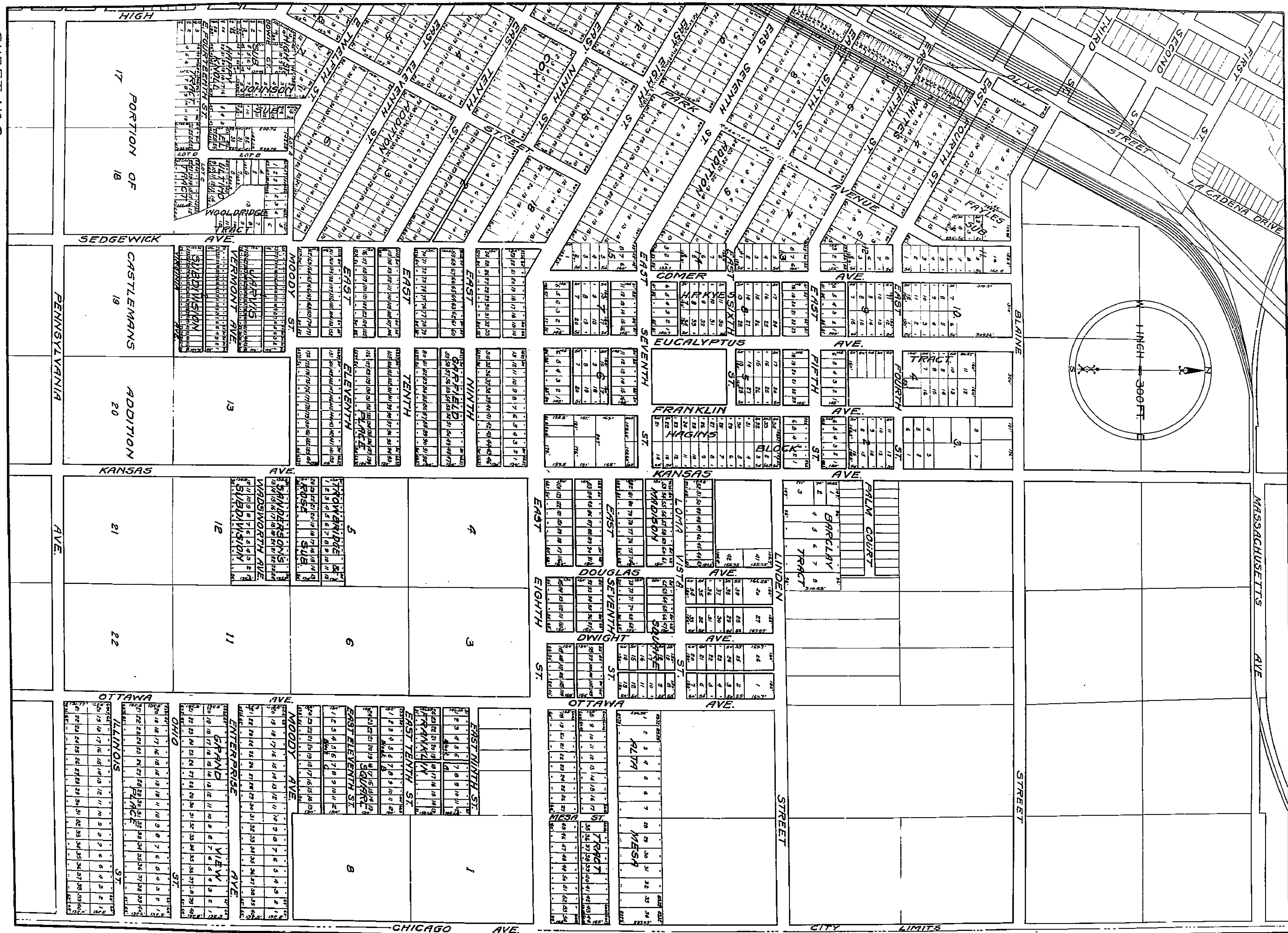


1790



1790

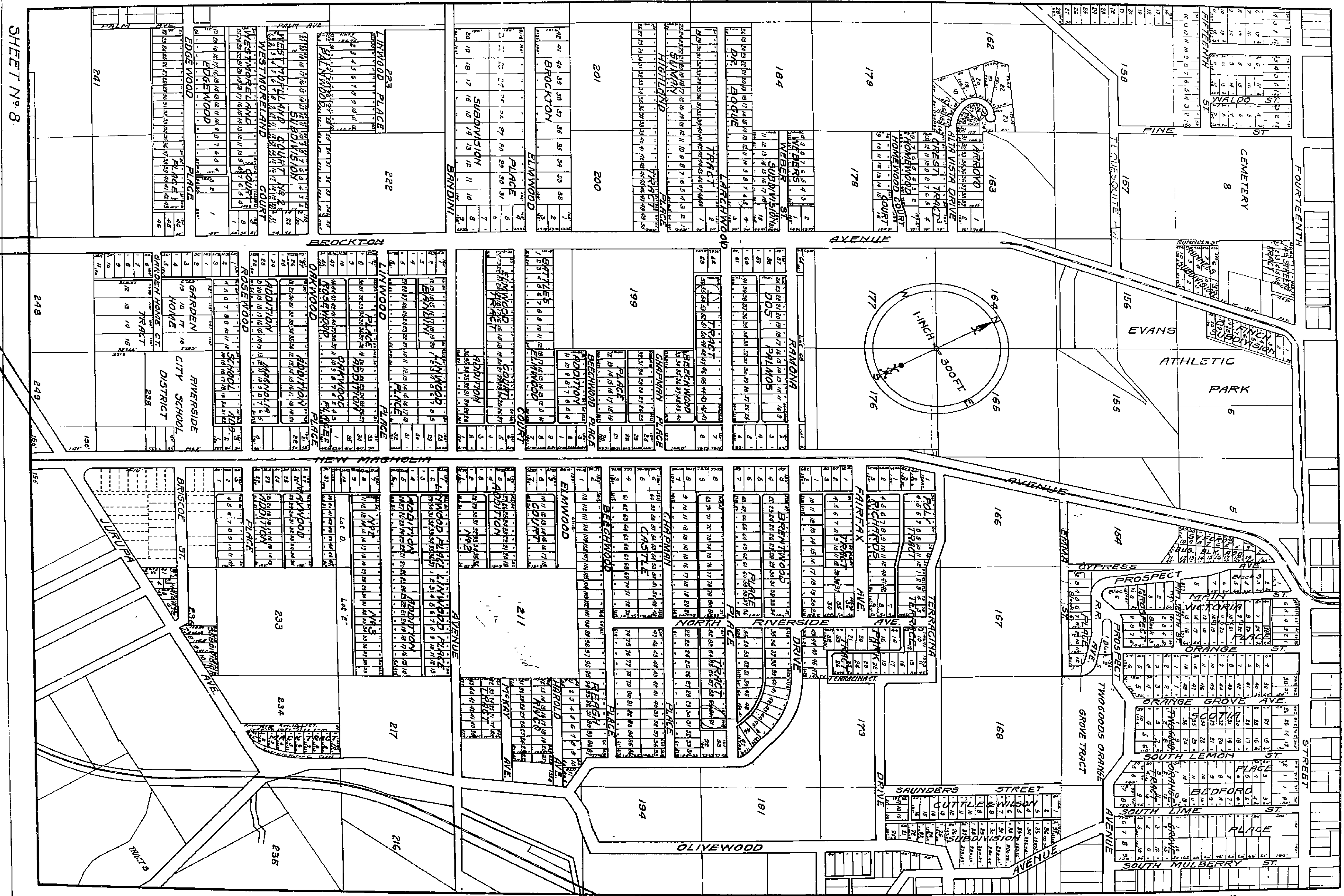
SHEET No. 5



SHEET No. 6

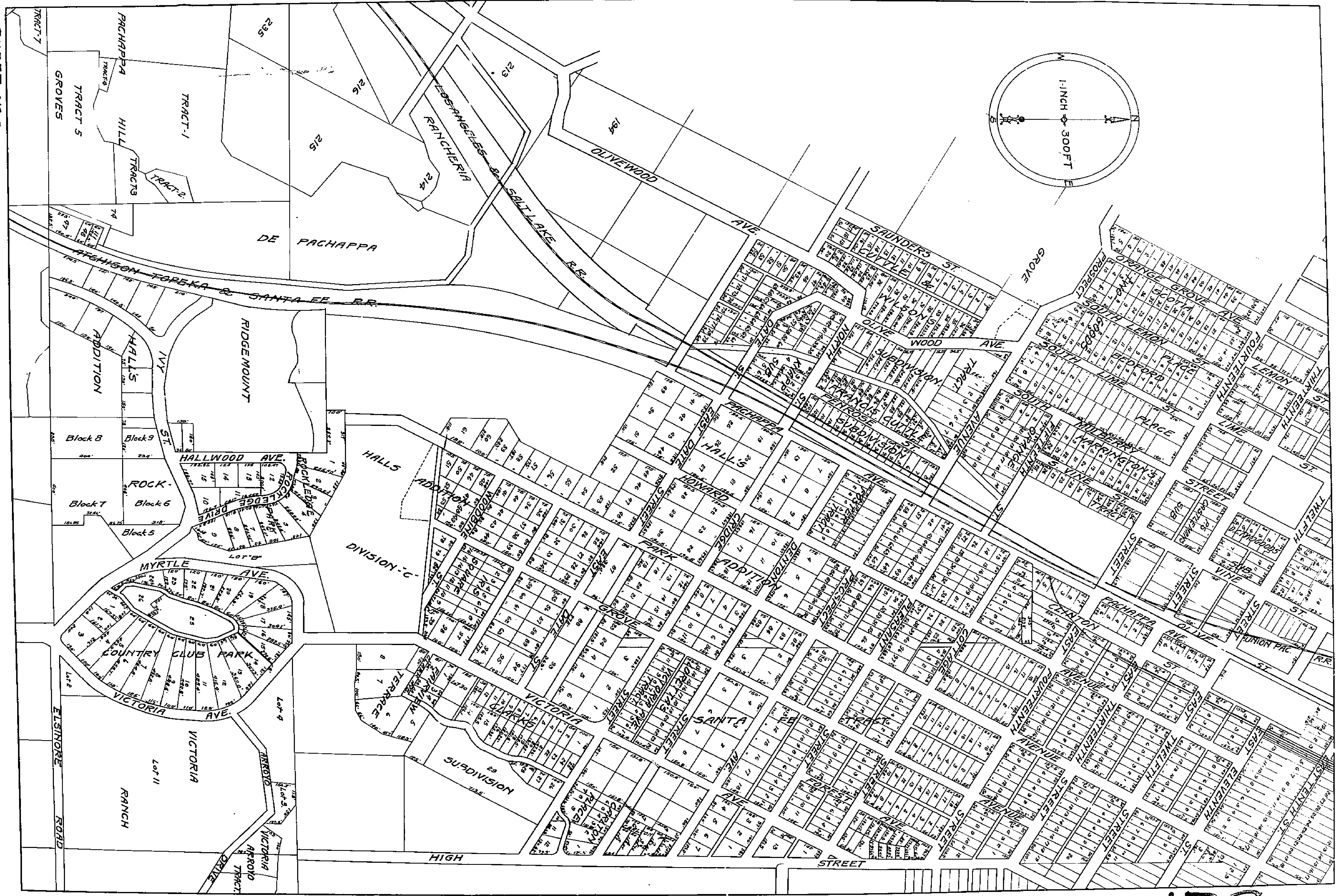
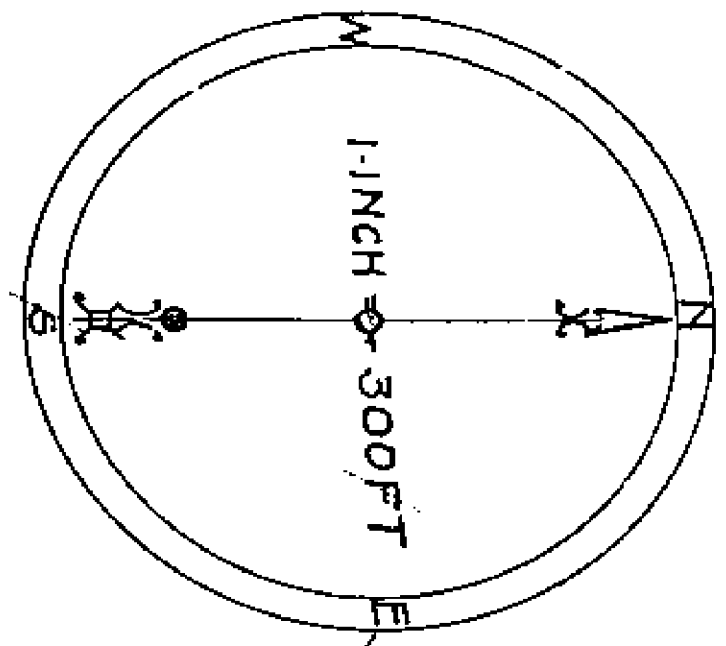
1790

Rubidoux Avenue



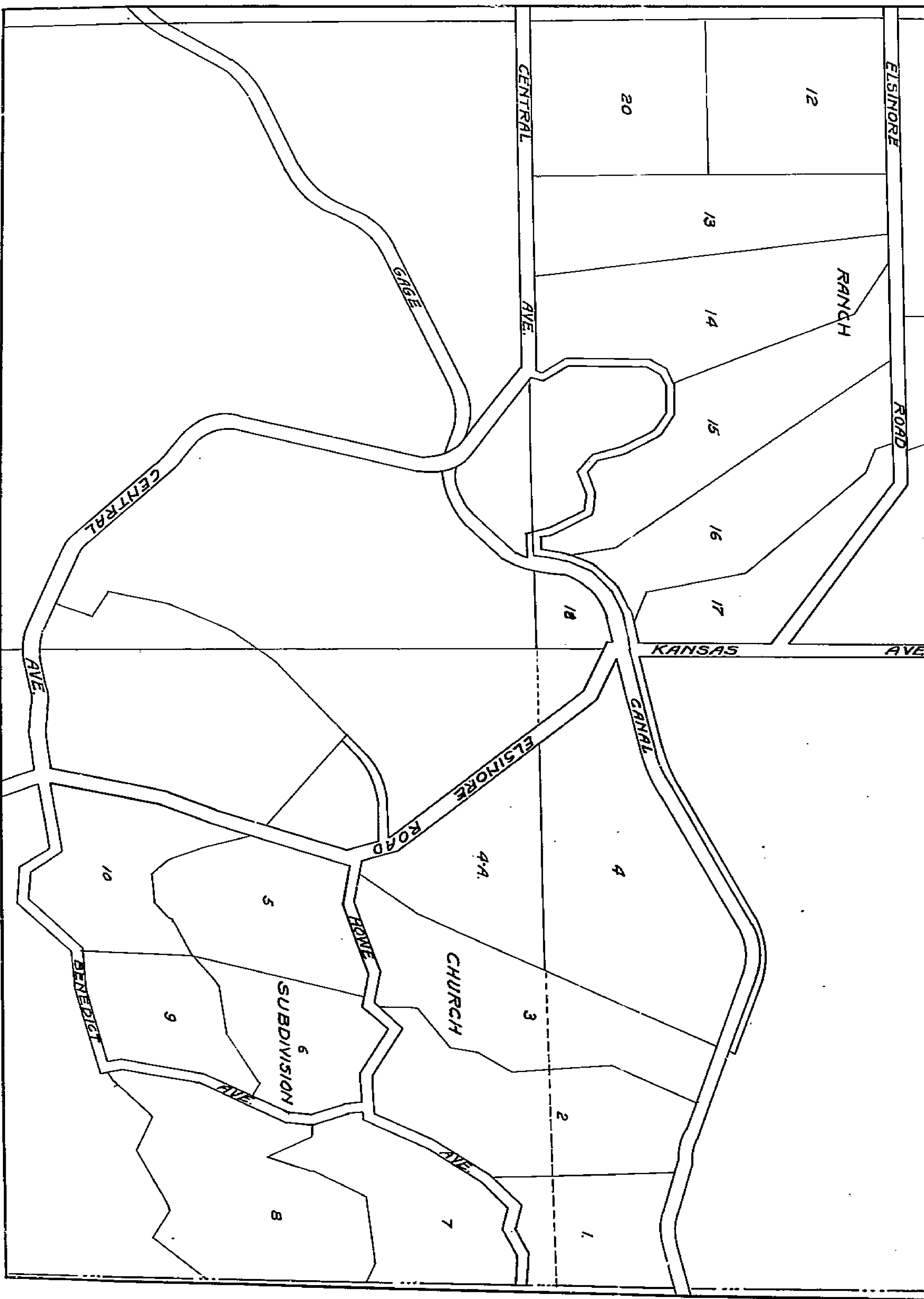
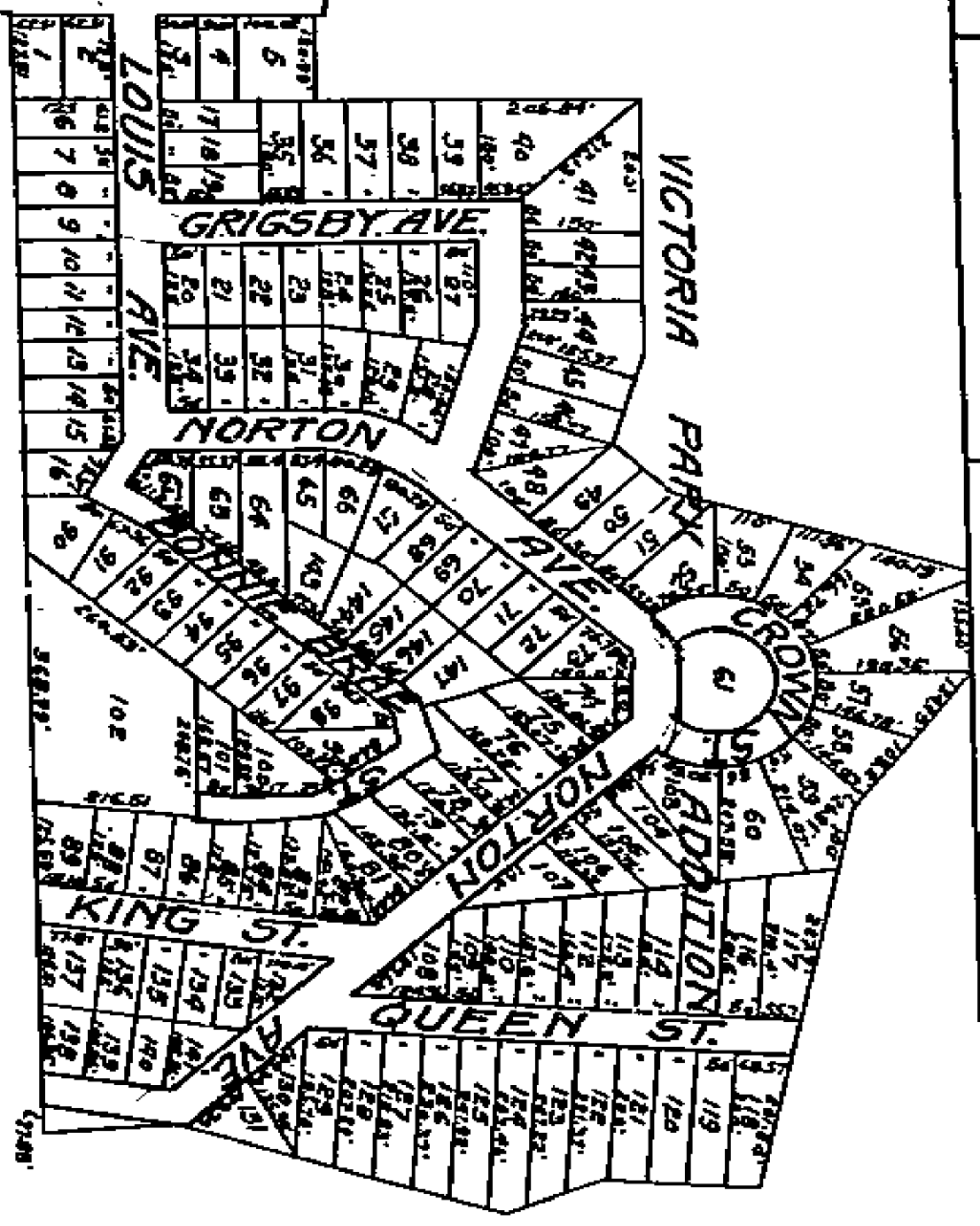
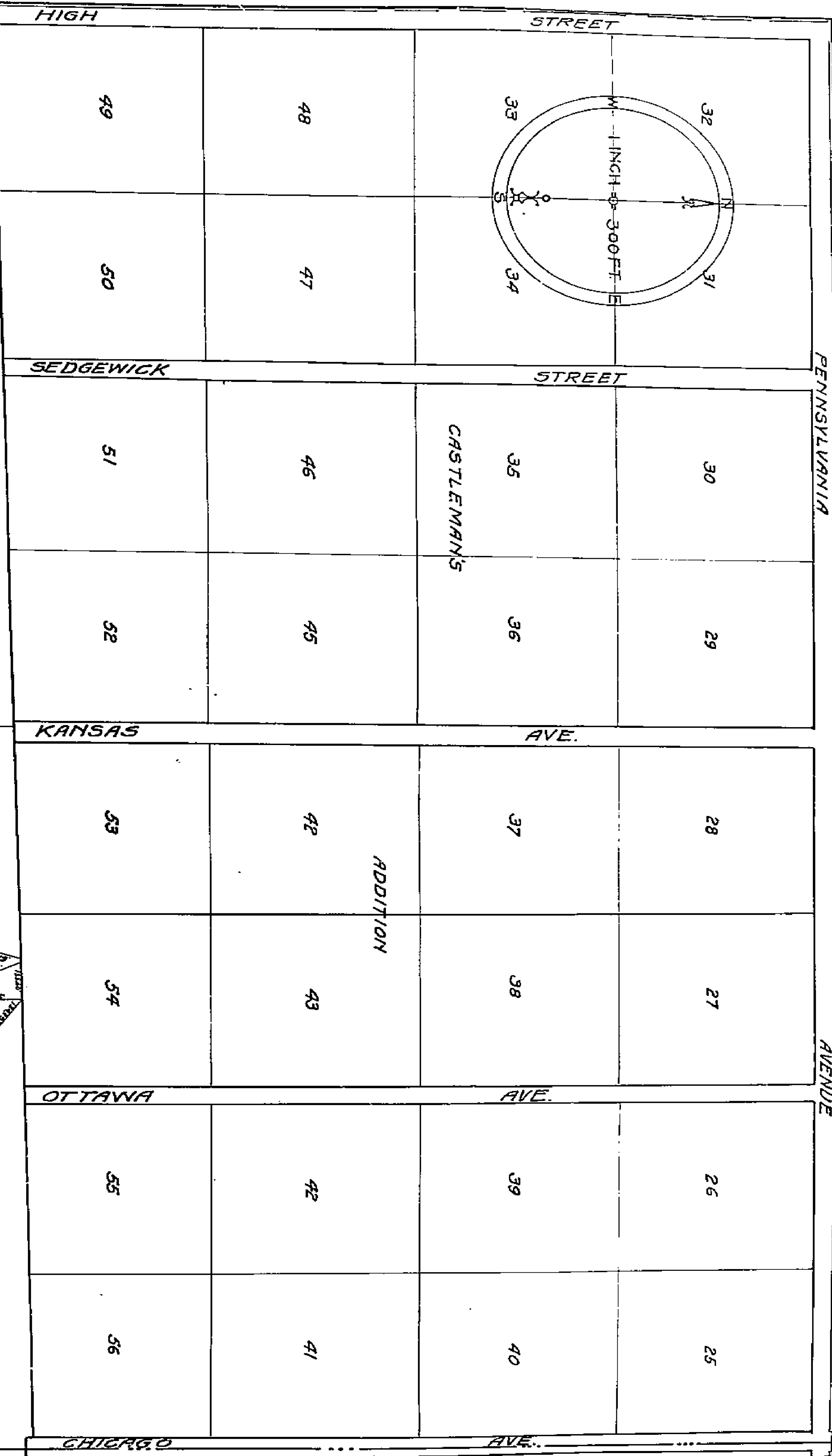
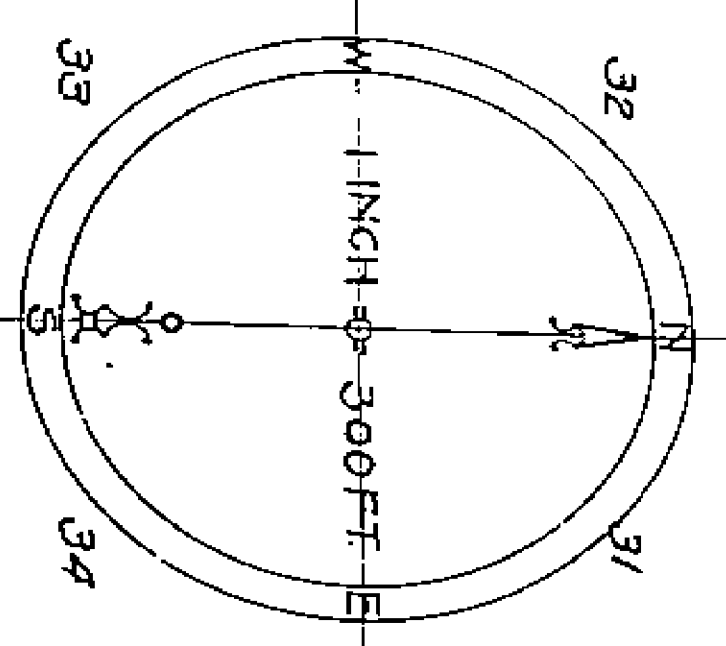
1790

SHEET No. 9.

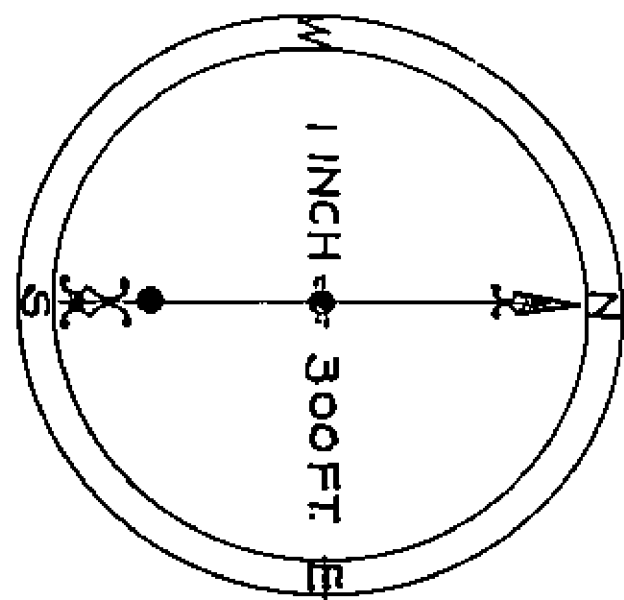


SHEET No. 9.

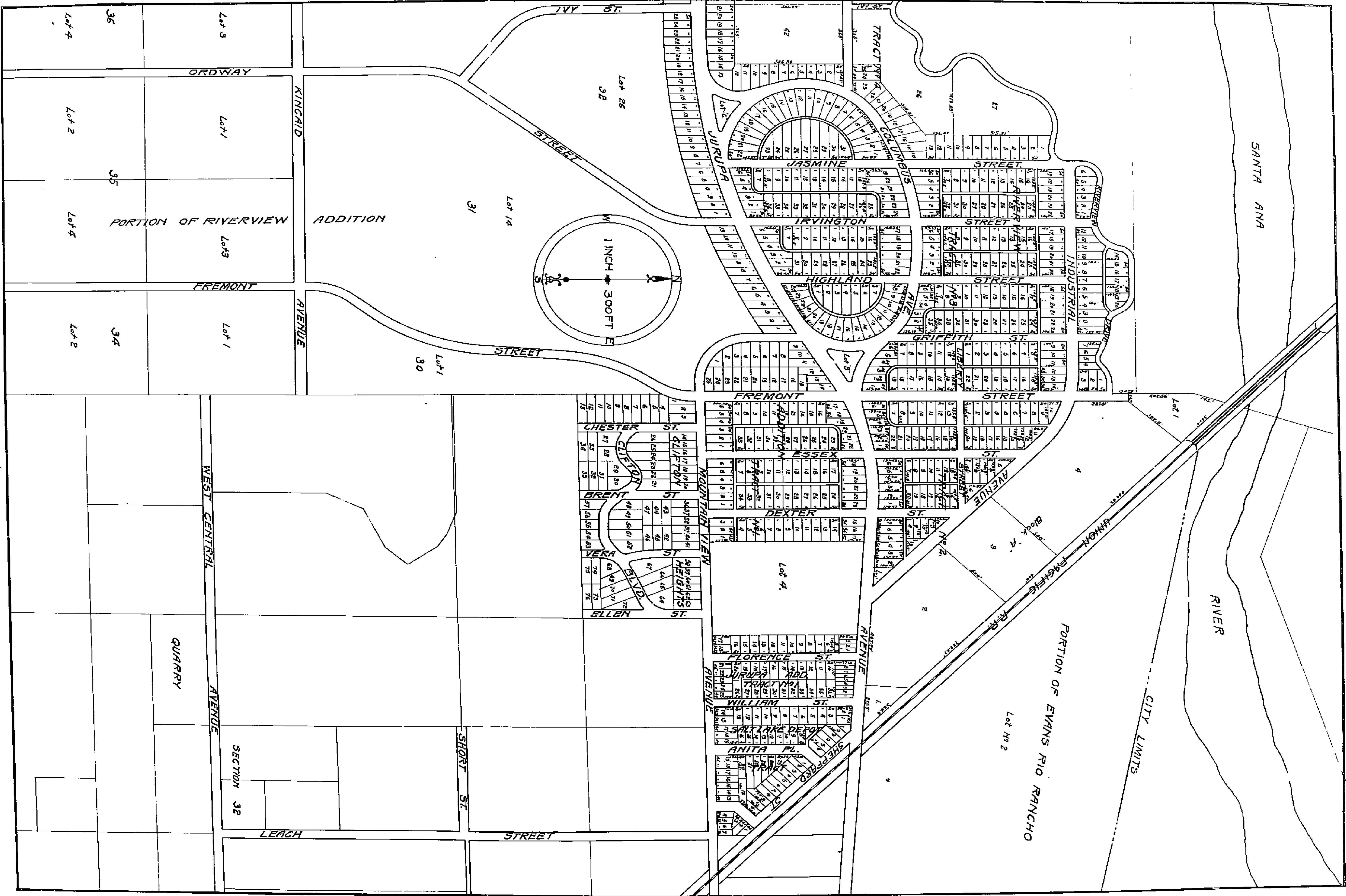
1790



0621

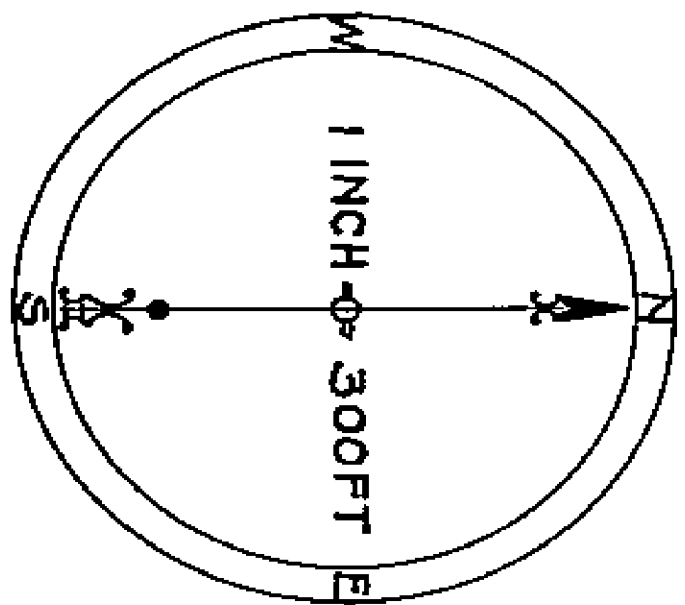


1790



0671

RIVERSIDE CITY SEWER FARM



CITY LIMITS

CITY LIMITS

SANTA ANA RIVER

PORTION OF EVANS RIO RANCHO

PORTION OF EVANS RIO RANCHO

Lot 2

Lot 2
Proc. Sec. 29

Lot -1/
Proc. Sec. 29

GRAND
Lot-1

AVENUE TRACT
Lot-2

ADDITION No 1
GRAND AVE. TRACT
Lot-1, Lot-2

283-A

283

284

285

285-A

286

Lot 8

Lot 10

JURUPA

MOUNTAIN AVE.

STREET

LEACH

STREETER

AVE.

DEWEY

AVE.

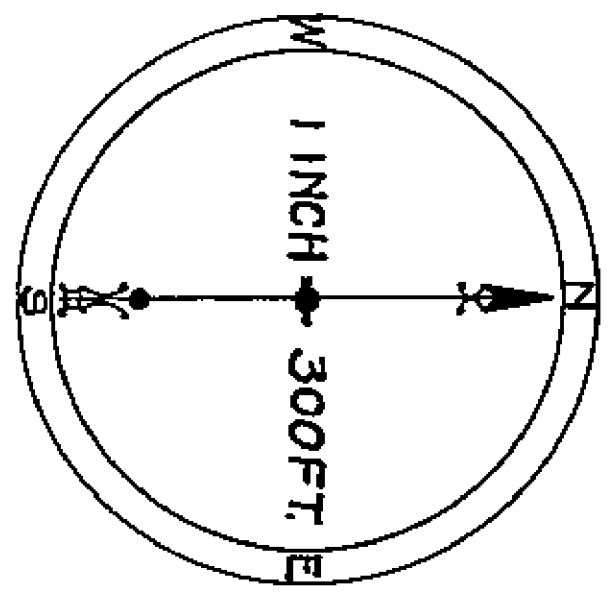
MOUNTAIN VIEW
STEARNS FARMS

1	2	3	4	5	6	7	8	9	10	11	12	13	14	15	16	17	18	19	20	21	22	23	24	25	26	27	28	29	30	31	32	33	34	35	36	37	38	39	40	41	42	43	44	45	46	47	48	49	50	51	52	53	54	55	56	57	58	59	60	61	62	63	64	65	66	67	68	69	70	71	72	73	74	75	76	77	78	79	80	81	82	83	84	85	86	87	88	89	90	91	92	93	94	95	96	97	98	99	100
---	---	---	---	---	---	---	---	---	----	----	----	----	----	----	----	----	----	----	----	----	----	----	----	----	----	----	----	----	----	----	----	----	----	----	----	----	----	----	----	----	----	----	----	----	----	----	----	----	----	----	----	----	----	----	----	----	----	----	----	----	----	----	----	----	----	----	----	----	----	----	----	----	----	----	----	----	----	----	----	----	----	----	----	----	----	----	----	----	----	----	----	----	----	----	----	----	----	----	-----

Storm Drain

GRAND AVENUE TRACT
LITTLE FARMS
LOT 1
LOT 2
LOT 3
LOT 4
LOT 5
LOT 6
LOT 7
LOT 8
LOT 9
LOT 10
LOT 11
LOT 12
LOT 13
LOT 14
LOT 15
LOT 16
LOT 17
LOT 18
LOT 19
LOT 20
LOT 21
LOT 22
LOT 23
LOT 24
LOT 25
LOT 26
LOT 27
LOT 28
LOT 29
LOT 30
LOT 31
LOT 32
LOT 33
LOT 34
LOT 35
LOT 36
LOT 37
LOT 38
LOT 39
LOT 40
LOT 41
LOT 42
LOT 43
LOT 44
LOT 45
LOT 46
LOT 47
LOT 48
LOT 49
LOT 50
LOT 51
LOT 52
LOT 53
LOT 54
LOT 55
LOT 56
LOT 57
LOT 58
LOT 59
LOT 60
LOT 61
LOT 62
LOT 63
LOT 64
LOT 65
LOT 66
LOT 67
LOT 68
LOT 69
LOT 70
LOT 71
LOT 72
LOT 73
LOT 74
LOT 75
LOT 76
LOT 77
LOT 78
LOT 79
LOT 80
LOT 81
LOT 82
LOT 83
LOT 84
LOT 85
LOT 86
LOT 87
LOT 88
LOT 89
LOT 90
LOT 91
LOT 92
LOT 93
LOT 94
LOT 95
LOT 96
LOT 97
LOT 98
LOT 99
LOT 100

1790

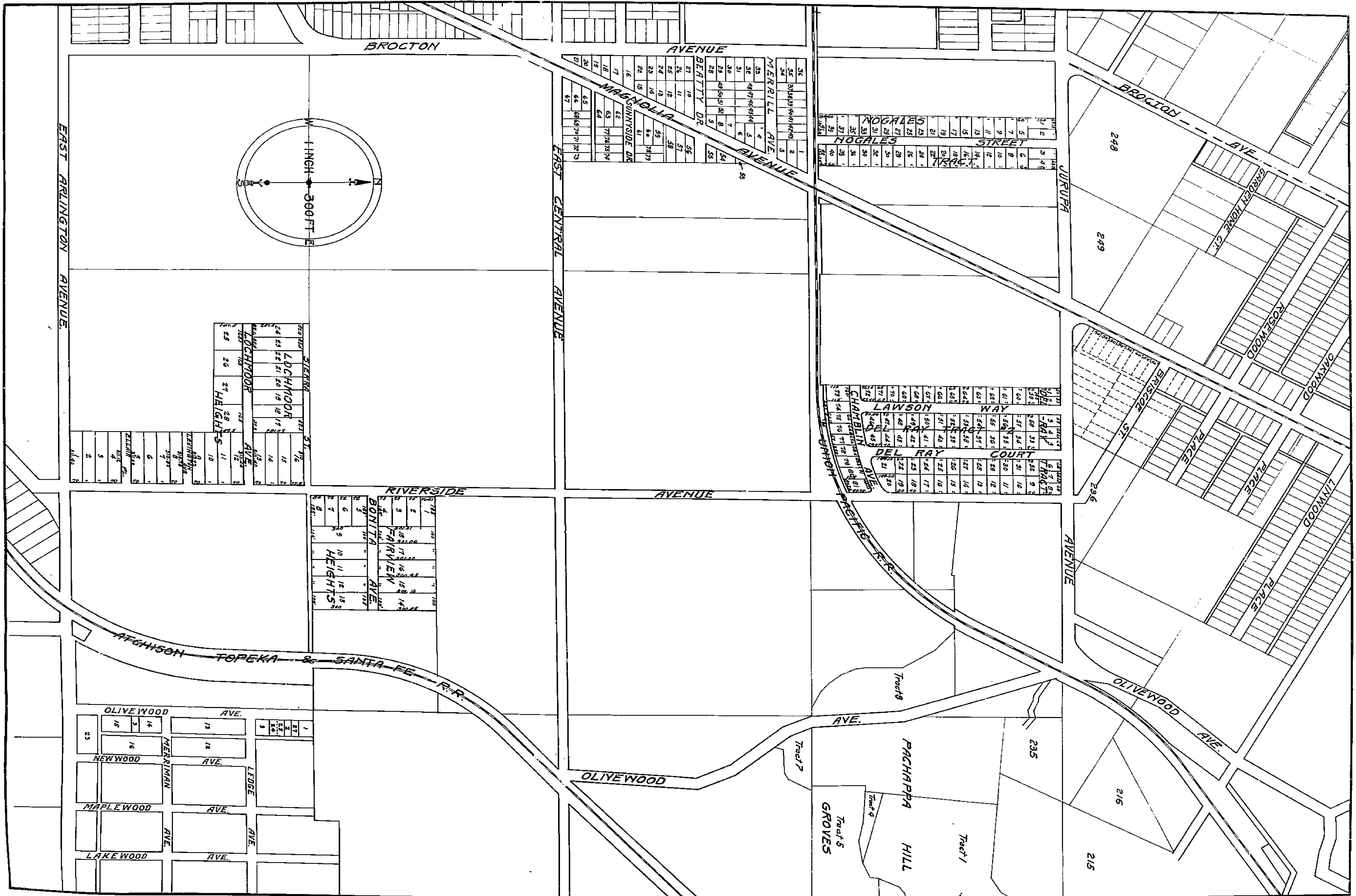


BEATTY	VENETIAN	SUNNYSIDE
1	1	1
2	2	2
3	3	3
4	4	4
5	5	5
6	6	6
7	7	7
8	8	8
9	9	9
10	10	10
11	11	11
12	12	12
13	13	13
14	14	14
15	15	15
16	16	16
17	17	17
18	18	18
19	19	19
20	20	20
21	21	21
22	22	22
23	23	23
24	24	24
25	25	25
26	26	26
27	27	27
28	28	28
29	29	29
30	30	30
31	31	31
32	32	32
33	33	33
34	34	34
35	35	35
36	36	36
37	37	37
38	38	38
39	39	39
40	40	40
41	41	41
42	42	42
43	43	43
44	44	44
45	45	45
46	46	46
47	47	47
48	48	48
49	49	49
50	50	50

VENETIAN	SUNNYSIDE	BEATTY
1	1	1
2	2	2
3	3	3
4	4	4
5	5	5
6	6	6
7	7	7
8	8	8
9	9	9
10	10	10
11	11	11
12	12	12
13	13	13
14	14	14
15	15	15
16	16	16
17	17	17
18	18	18
19	19	19
20	20	20
21	21	21
22	22	22
23	23	23
24	24	24
25	25	25
26	26	26
27	27	27
28	28	28
29	29	29
30	30	30
31	31	31
32	32	32
33	33	33
34	34	34
35	35	35
36	36	36
37	37	37
38	38	38
39	39	39
40	40	40
41	41	41
42	42	42
43	43	43
44	44	44
45	45	45
46	46	46
47	47	47
48	48	48
49	49	49
50	50	50

BEATTY	VENETIAN	SUNNYSIDE
1	1	1
2	2	2
3	3	3
4	4	4
5	5	5
6	6	6
7	7	7
8	8	8
9	9	9
10	10	10
11	11	11
12	12	12
13	13	13
14	14	14
15	15	15
16	16	16
17	17	17
18	18	18
19	19	19
20	20	20
21	21	21
22	22	22
23	23	23
24	24	24
25	25	25
26	26	26
27	27	27
28	28	28
29	29	29
30	30	30
31	31	31
32	32	32
33	33	33
34	34	34
35	35	35
36	36	36
37	37	37
38	38	38
39	39	39
40	40	40
41	41	41
42	42	42
43	43	43
44	44	44
45	45	45
46	46	46
47	47	47
48	48	48
49	49	49
50	50	50

1790



1790

SHEET No. 16

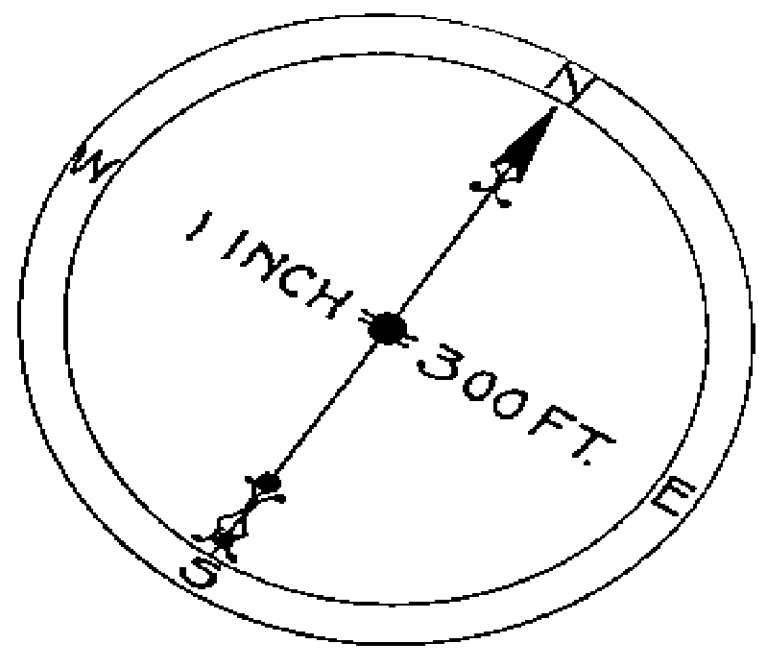


SHEET No. 16

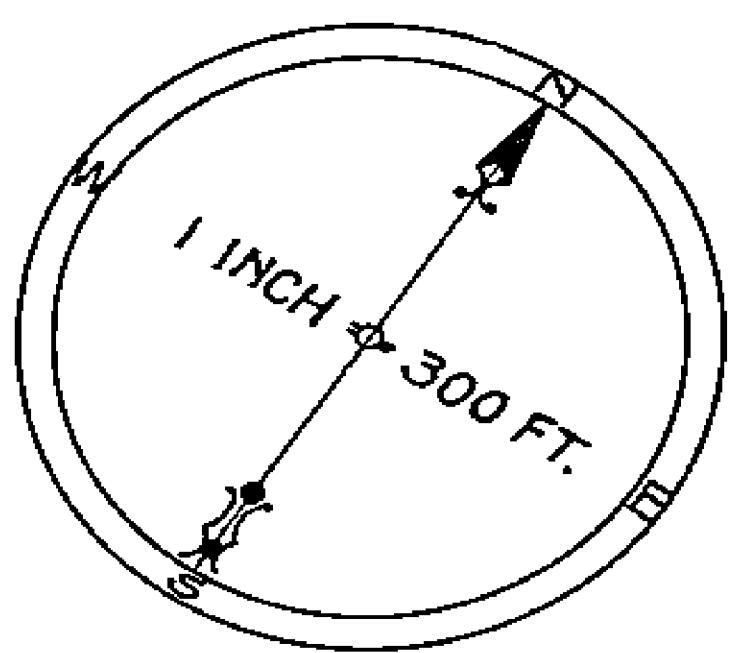
1790



1790



1770




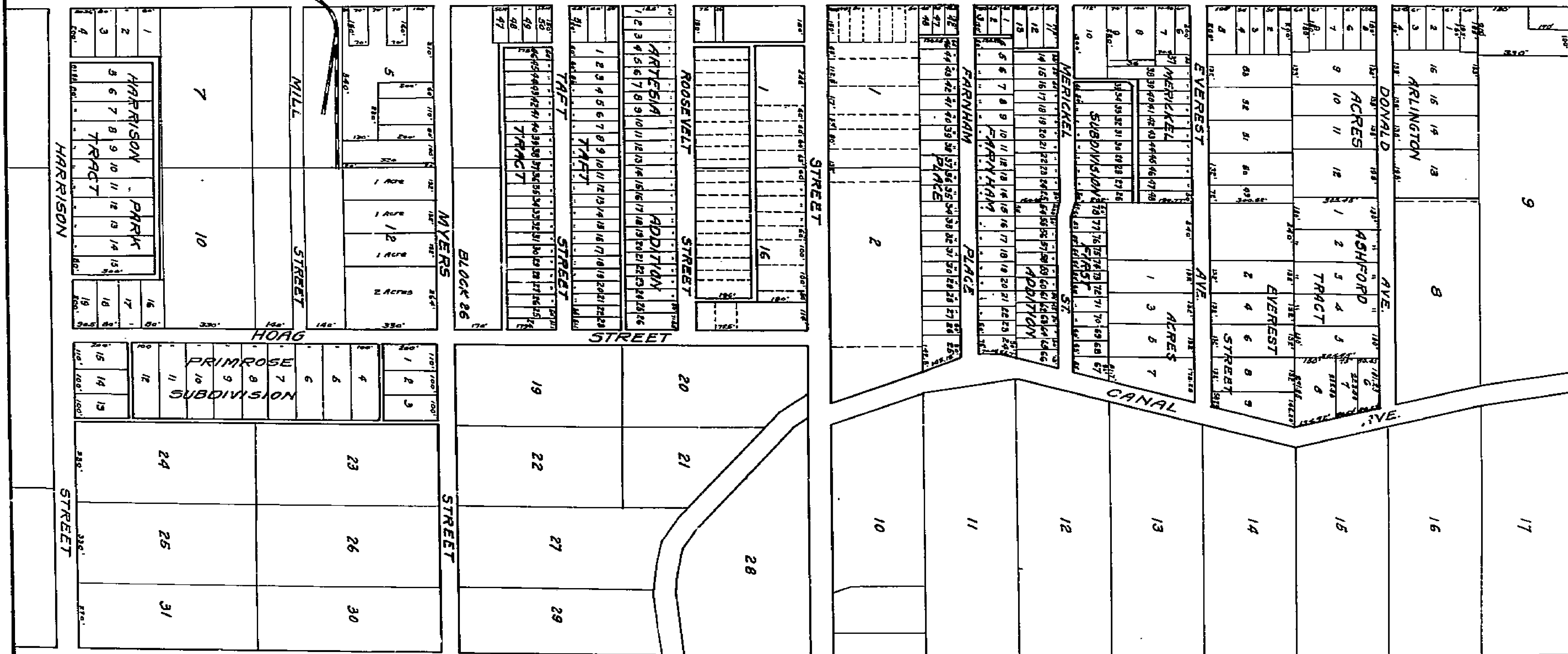
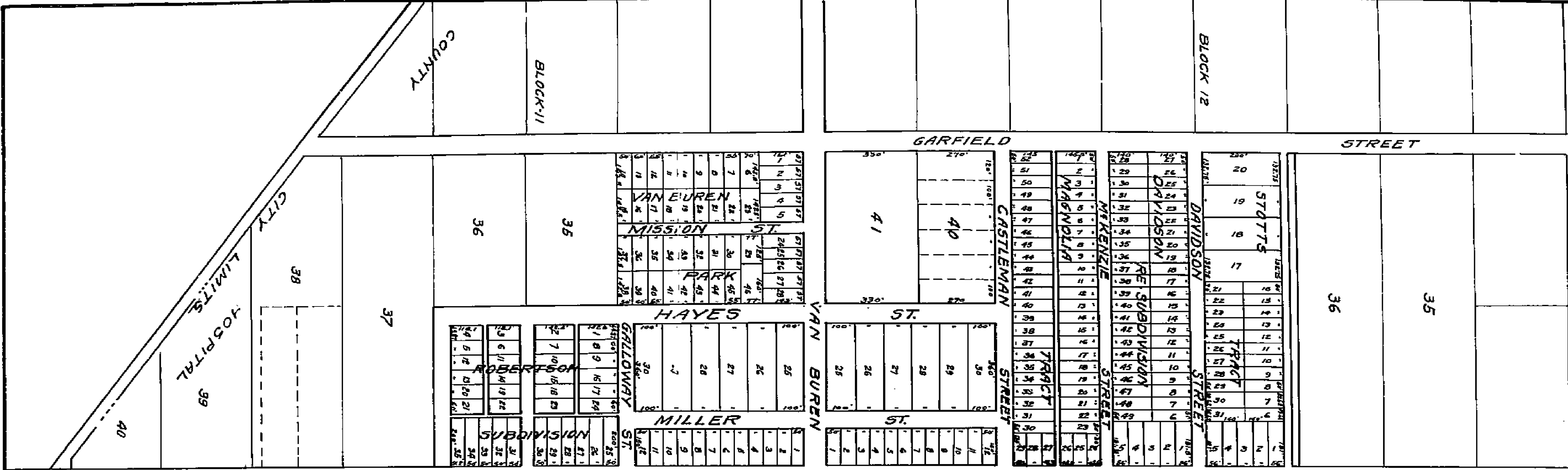
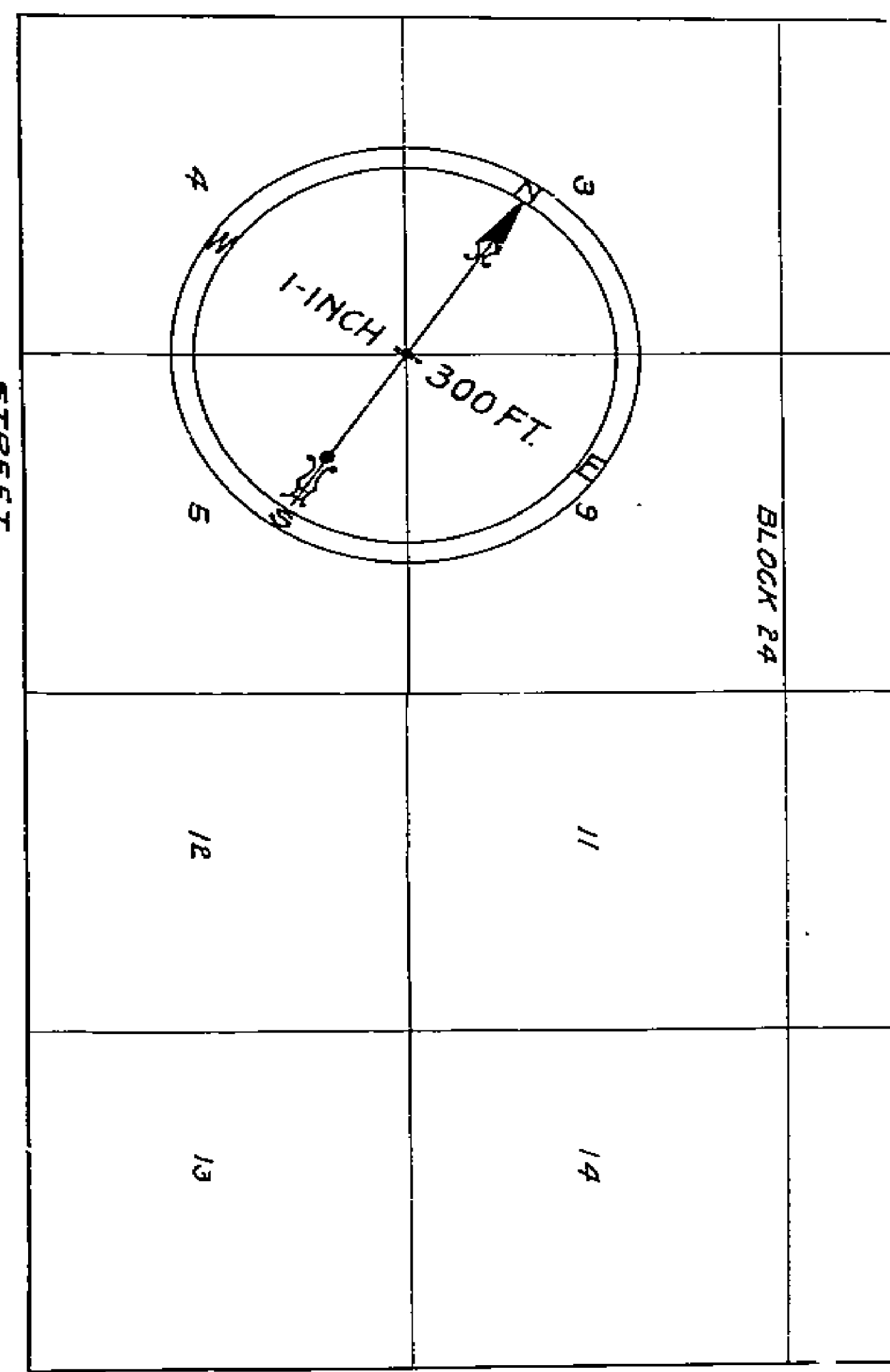
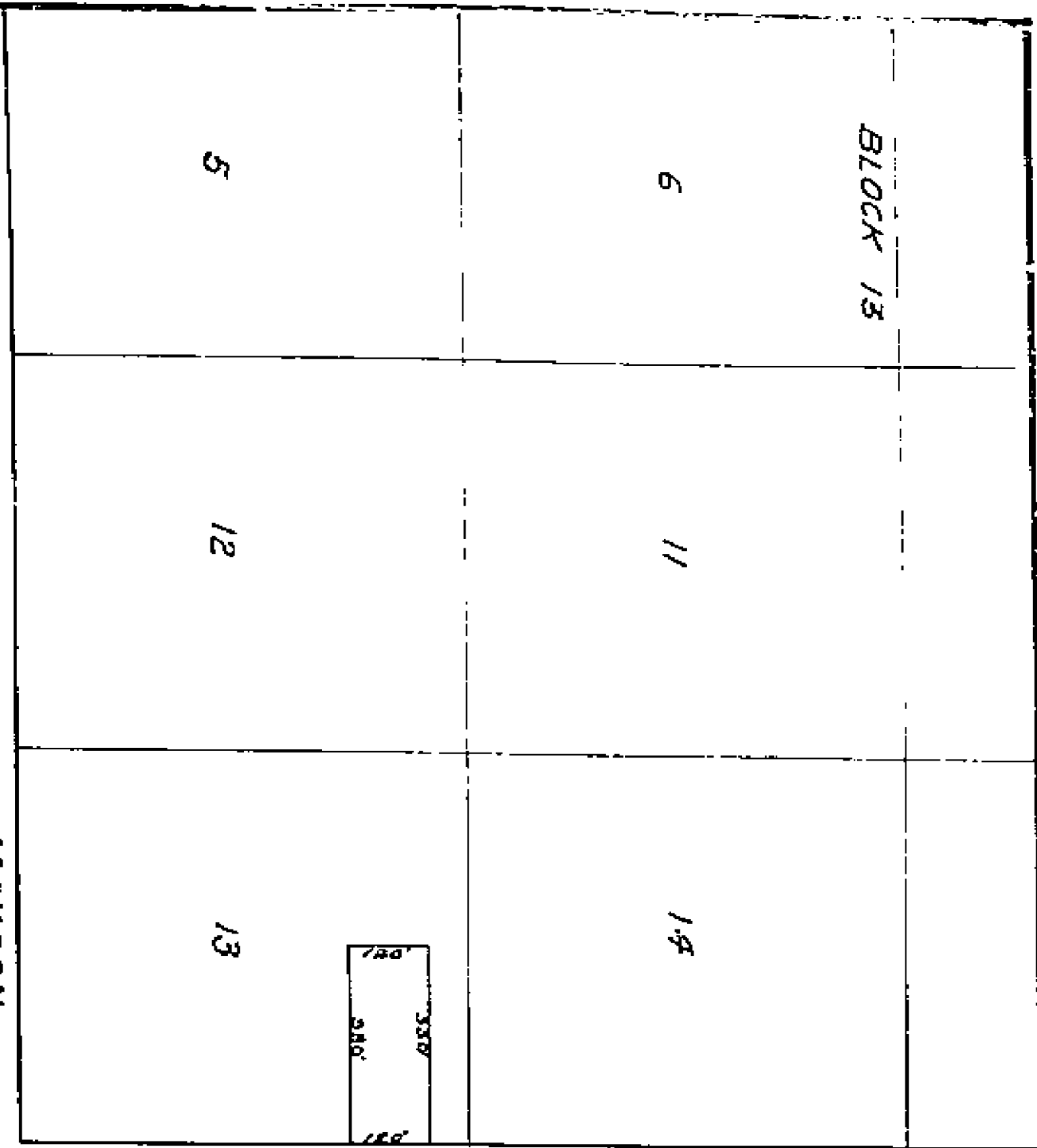
0671

SHEET No 21

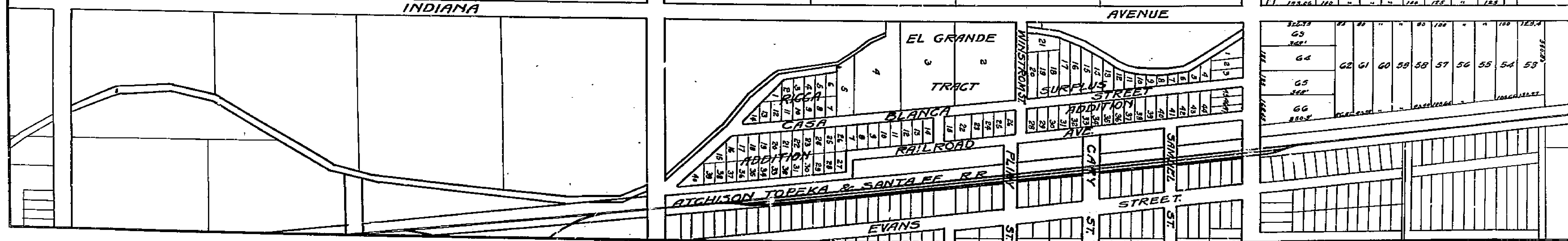
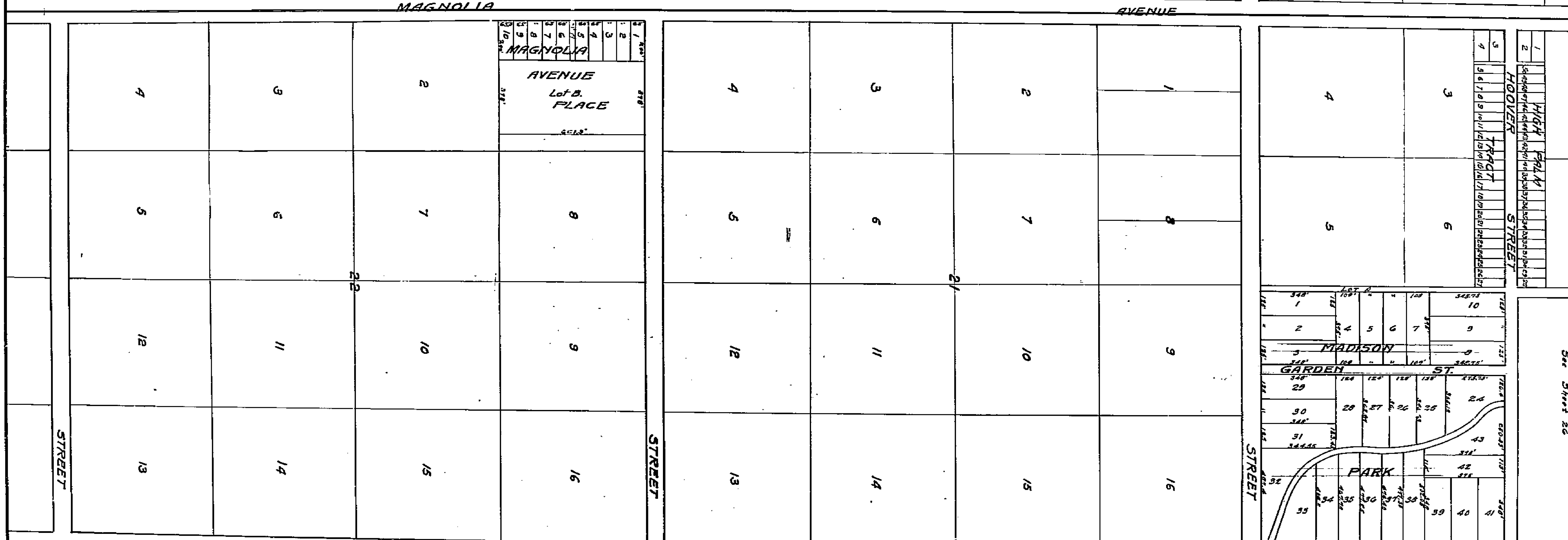
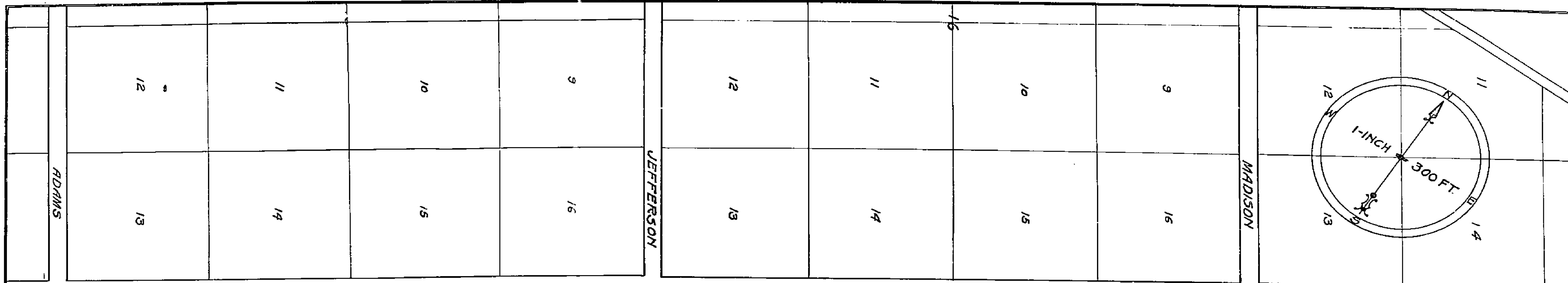


1790

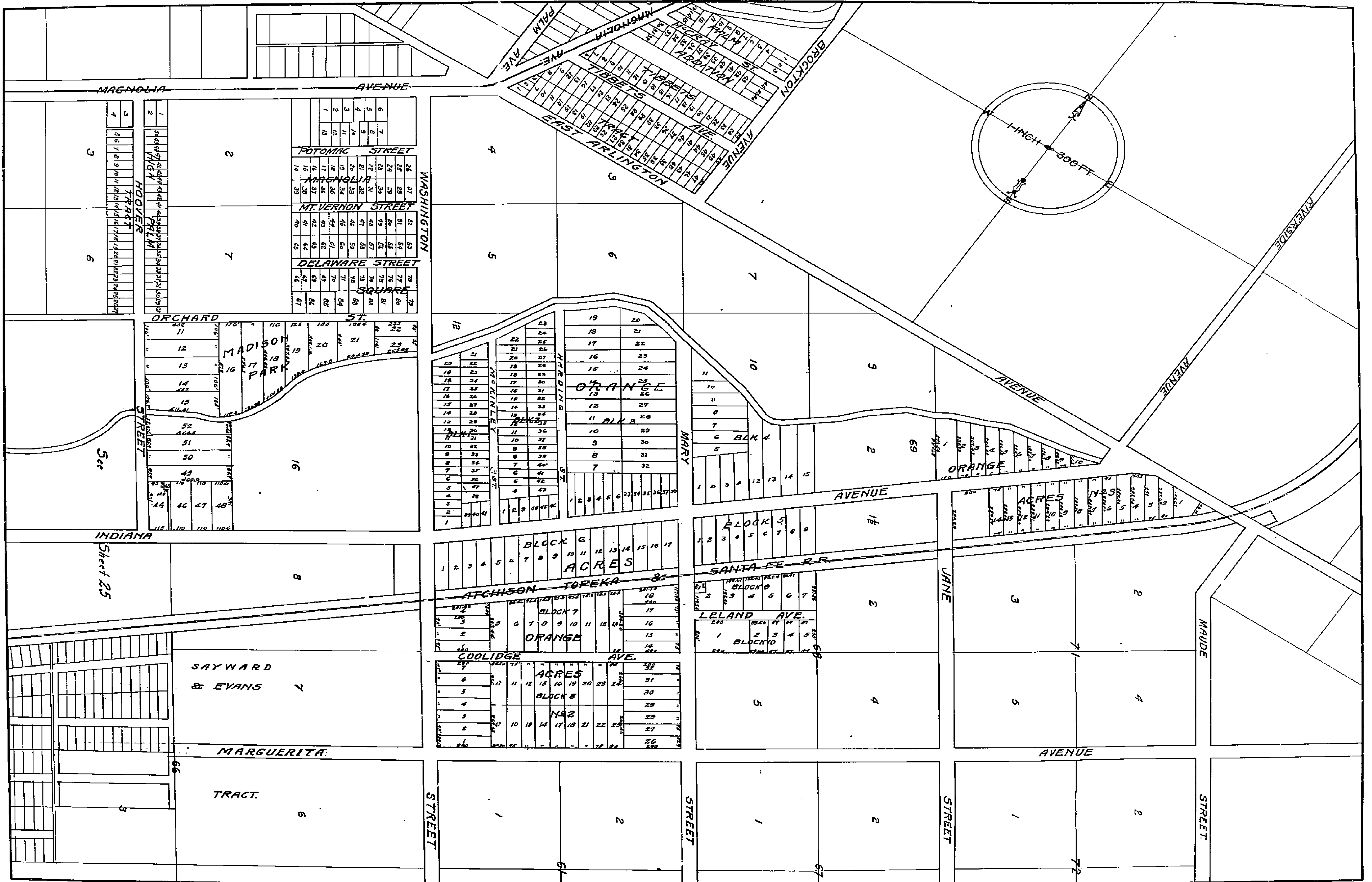
SHEET No 21



1790



1790



MAGNOLIA AVENUE									
WASHINGTON STREET									
POTOMAC STREET									
MAGNOLIA STREET									
MT. VERNON STREET									
DELAWARE STREET									
ORCHARD STREET									
MADISON PARK									
INDIANA STREET									
SAYWARD & EVANS									
MARGUERITA STREET									

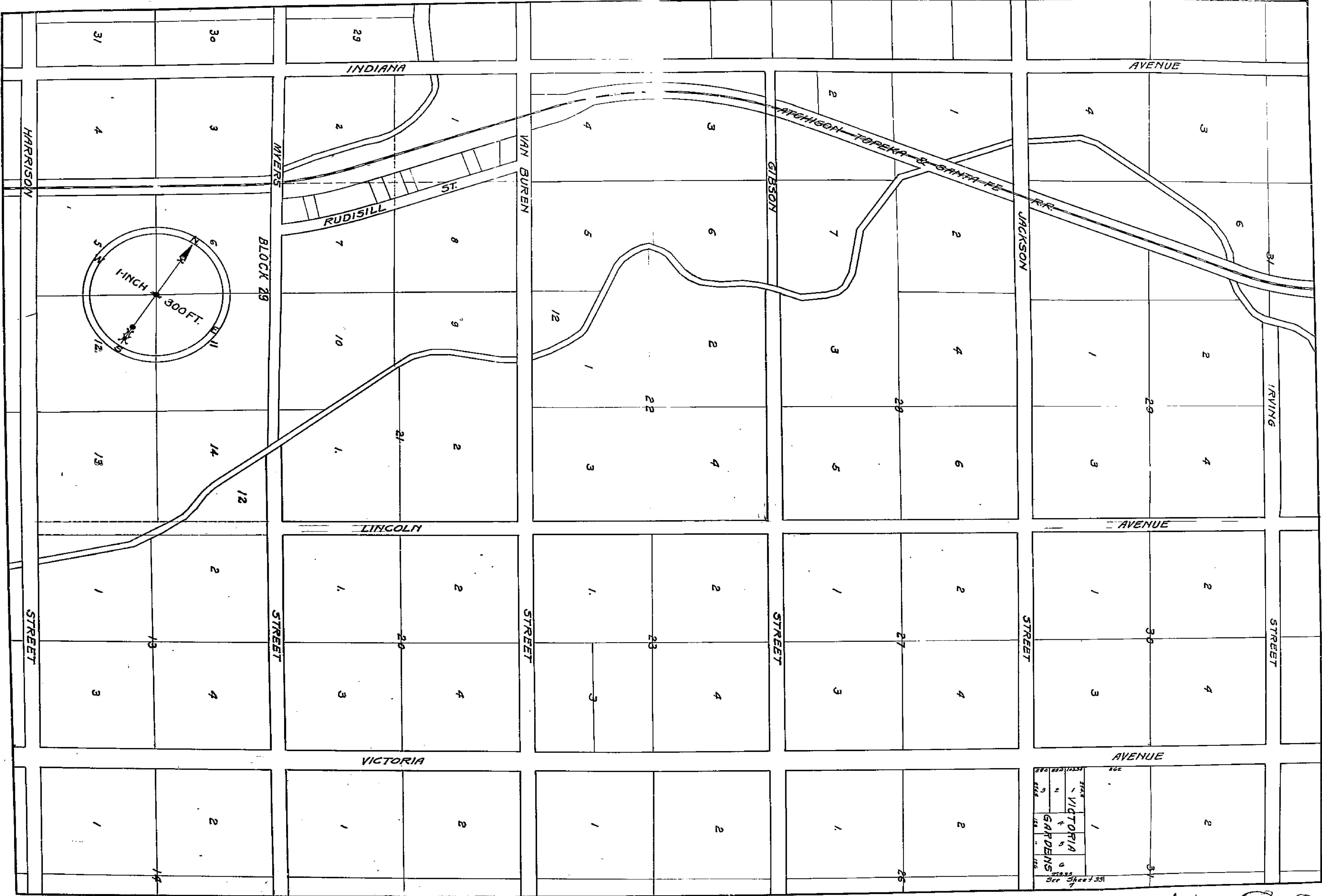
WASHINGTON STREET									
ORANGE AVENUE									
MARY STREET									
JANE STREET									
MAUDE STREET									

BLOCK 6 ACRES									
BLOCK 7 ORANGE									
BLOCK 8 ACRES									
BLOCK 9 ACRES									
BLOCK 10 ACRES									

BLOCK 5									
BLOCK 6									
BLOCK 7									
BLOCK 8									
BLOCK 9									
BLOCK 10									

BLOCK 11									
BLOCK 12									
BLOCK 13									
BLOCK 14									
BLOCK 15									
BLOCK 16									

1790



ST. 1	1
ST. 2	2
ST. 3	3
ST. 4	4
ST. 5	5
ST. 6	6
ST. 7	7
ST. 8	8
ST. 9	9
ST. 10	10
ST. 11	11
ST. 12	12
ST. 13	13
ST. 14	14
ST. 15	15
ST. 16	16
ST. 17	17
ST. 18	18
ST. 19	19
ST. 20	20
ST. 21	21
ST. 22	22
ST. 23	23
ST. 24	24
ST. 25	25
ST. 26	26
ST. 27	27
ST. 28	28
ST. 29	29
ST. 30	30
ST. 31	31










0611

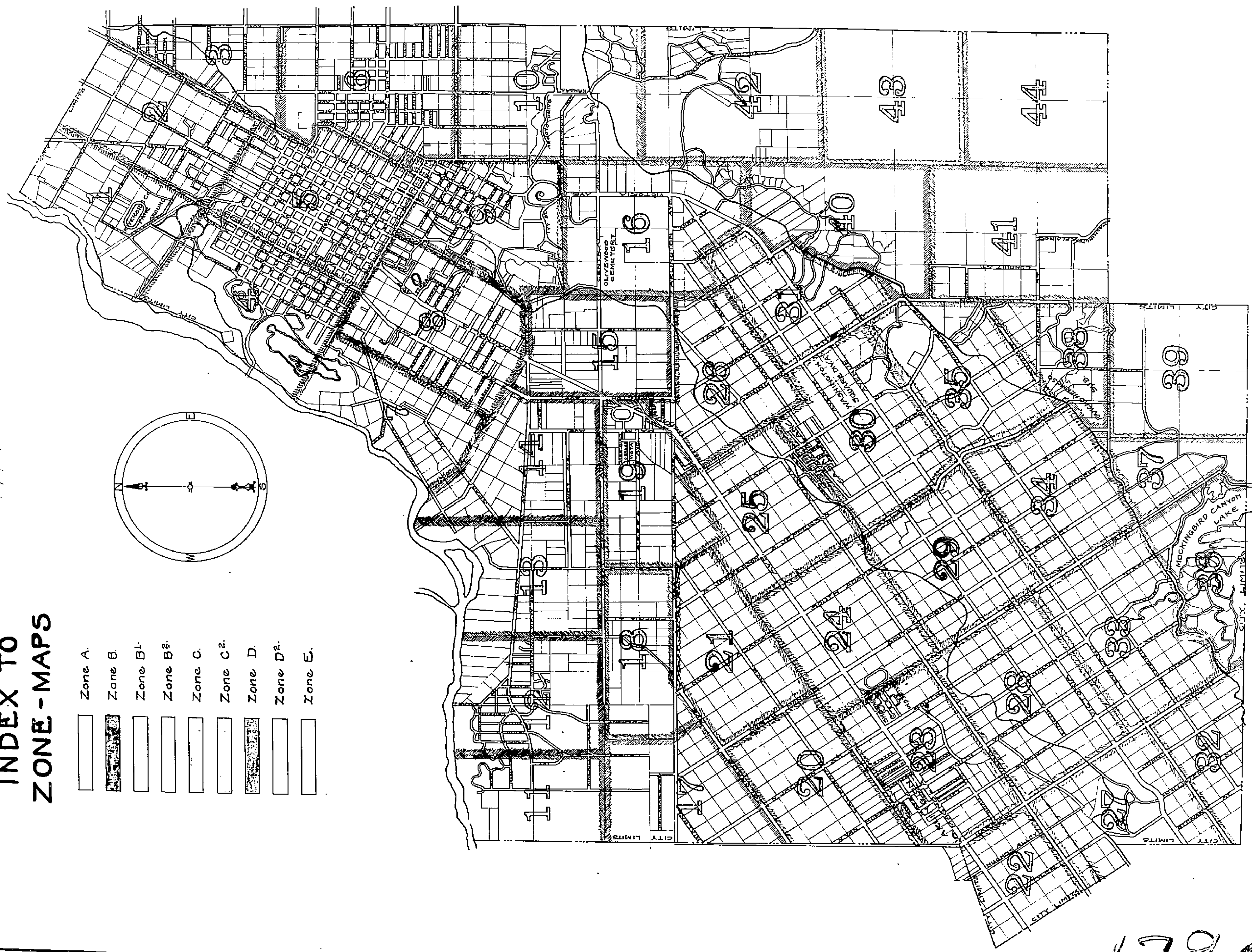
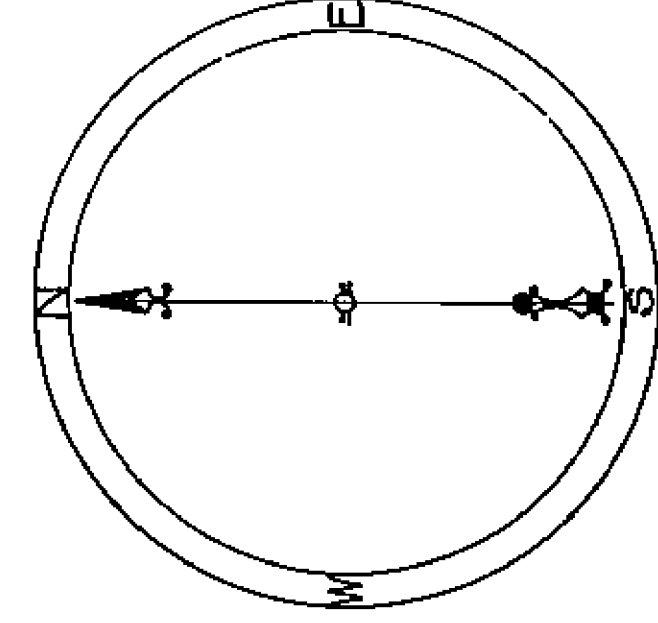


1790

Zone 11 to 131

INDEX TO ZONE - MAPS

- Zone A. 
- Zone B. 
- Zone B¹. 
- Zone B². 
- Zone C. 
- Zone C². 
- Zone D. 
- Zone D². 
- Zone E. 



1790