

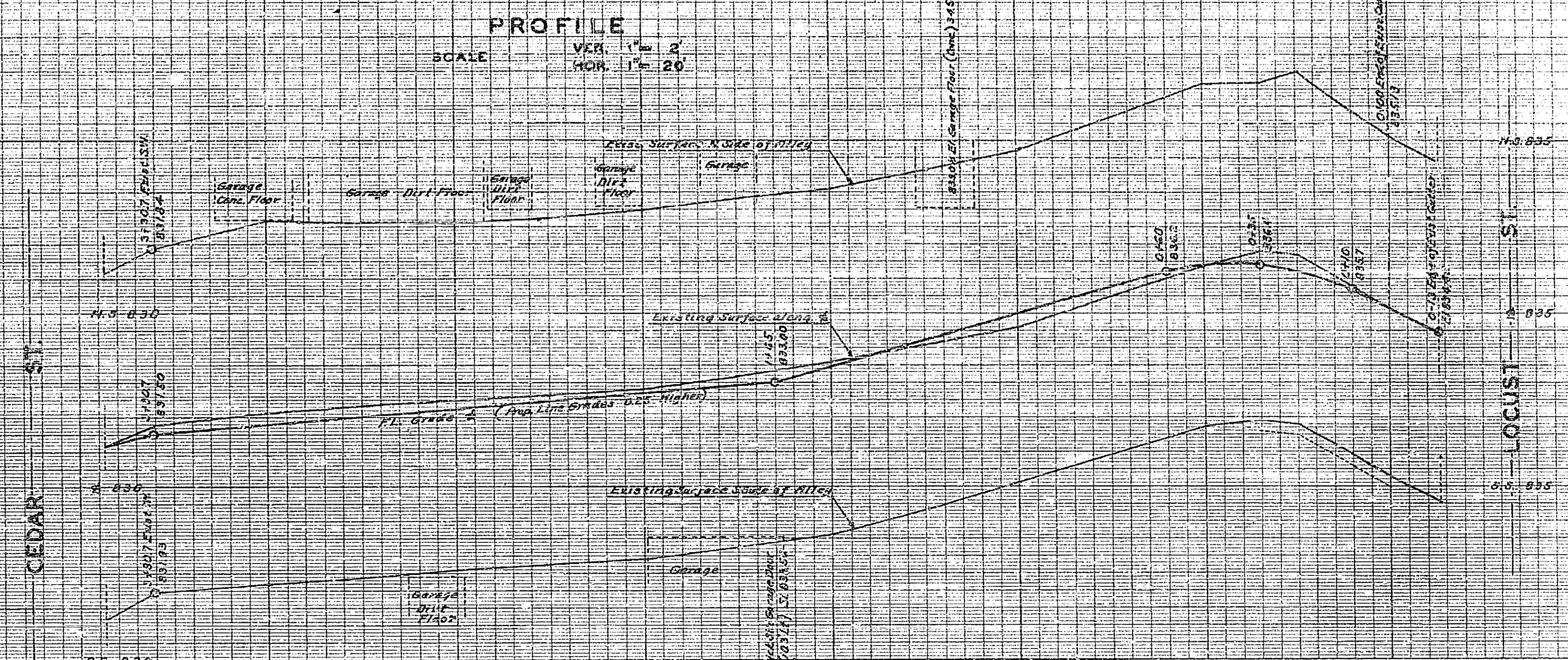
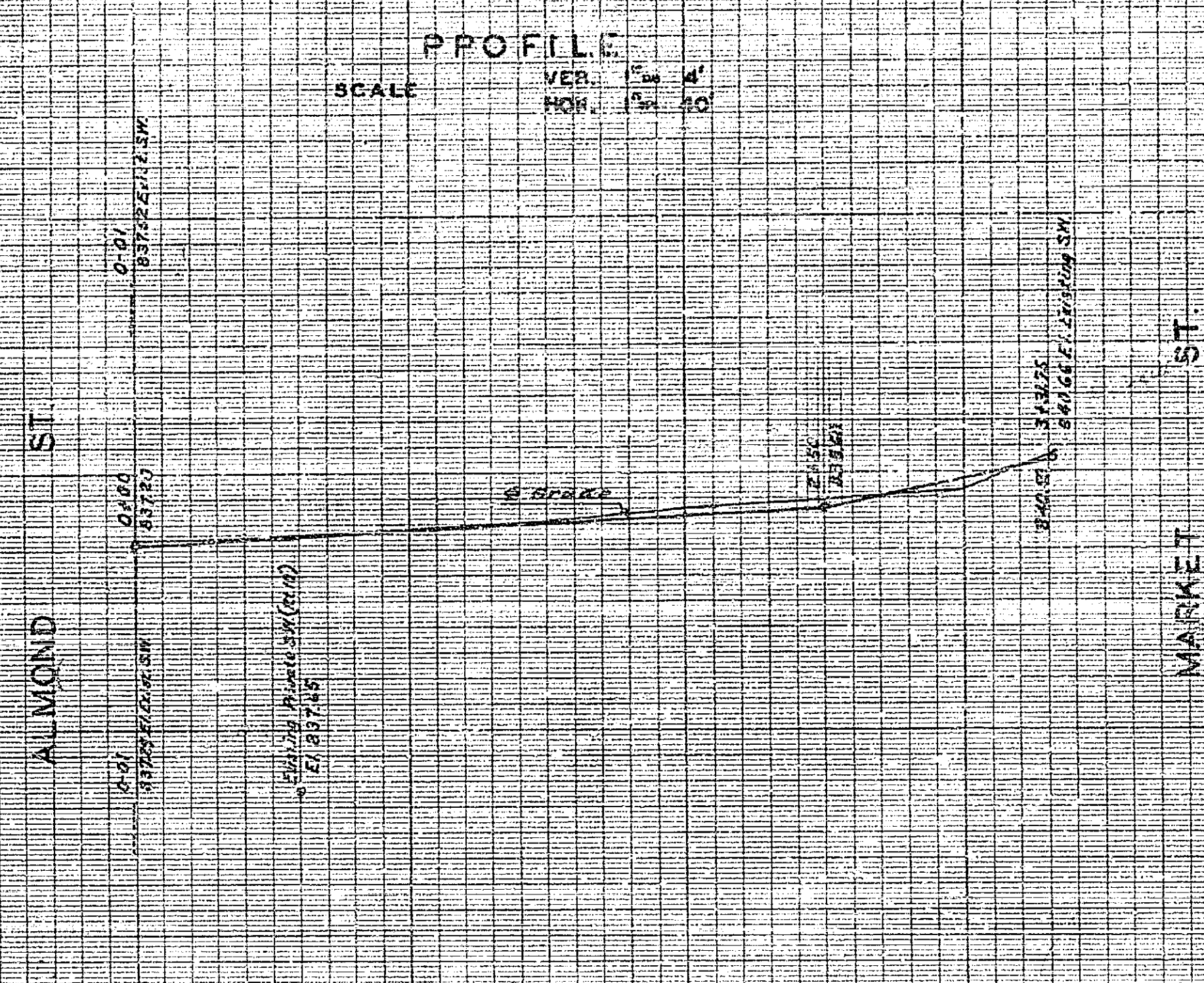
59

ALLEY - BLOCK 10, RANGE 8			
DRAWING NUMBER	SHEET NUMBER	TOTAL SHEETS	FIELD BOOKS
1	1	1	288
DRAWN BY		CHECKED BY	APPROVED BY
C. W. H. H.			

*Refer profile # 223*  
*29/1/1934*

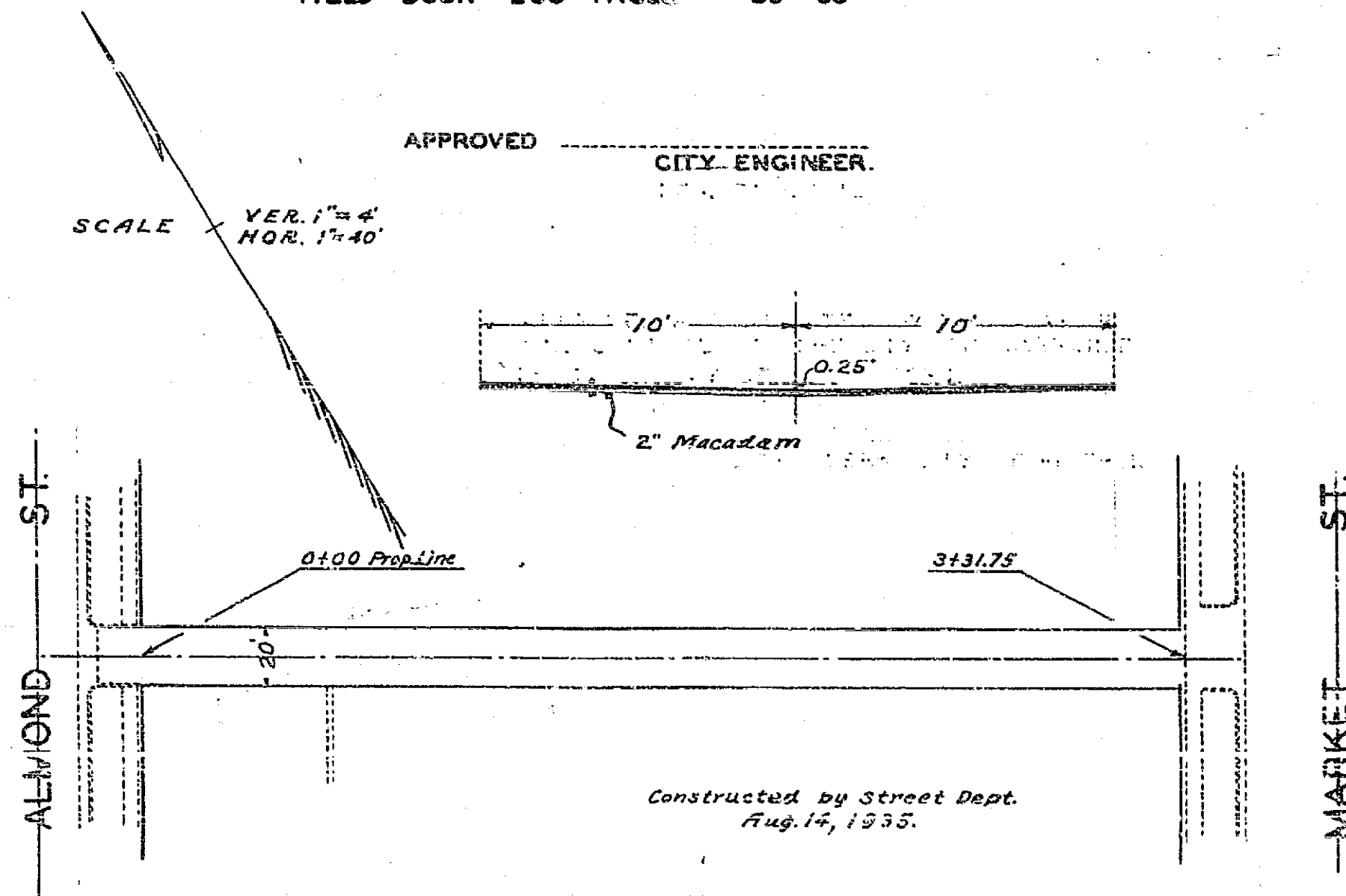
*Refer profile # 423*

ALLEY - BLOCK 7, RANGE 12			
DRAWING NUMBER	SHEET NUMBER	TOTAL SHEETS	FIELD BOOKS
1	1	1	355
DRAWN BY		CHECKED BY	APPROVED BY
C. W. H. H.			



### PLAN AND PROFILE OF THE PROPOSED IMPROVEMENT ON ALLEY BLK. 10 RG. 8 BETWEEN ALMOND ST. & MARKET ST.

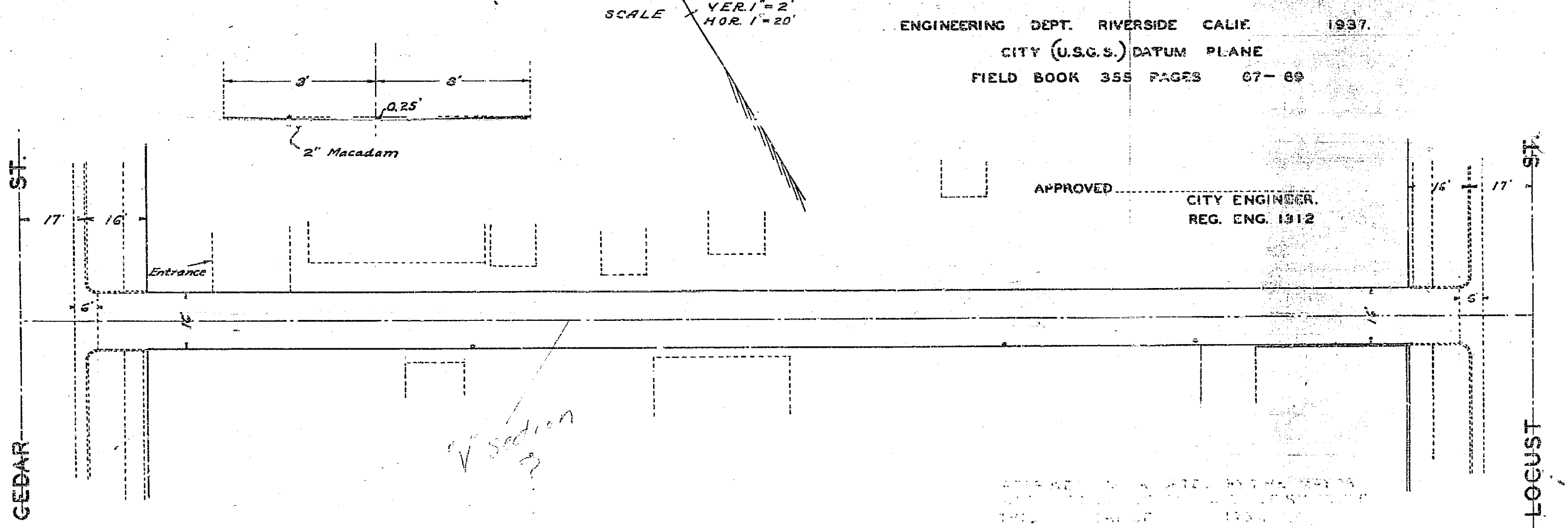
ENGINEERING DEPT. RIVERSIDE, CALIF. 1934.  
CITY (U.S.G.S.) DATUM PLANE  
FIELD BOOK 288 PAGES 59-60



*Constructed by Street Dept.  
Aug. 12, 1935.*

### PLAN AND PROFILE OF THE PROPOSED IMPROVEMENT ON ALLEY BLK. 7 RG. 12 BETWEEN LOCUST ST. & CEDAR ST.

ENGINEERING DEPT. RIVERSIDE CALIF. 1937.  
CITY (U.S.G.S.) DATUM PLANE  
FIELD BOOK 355 PAGES 67-69



*Grades not indicated*

*V section*

59

22