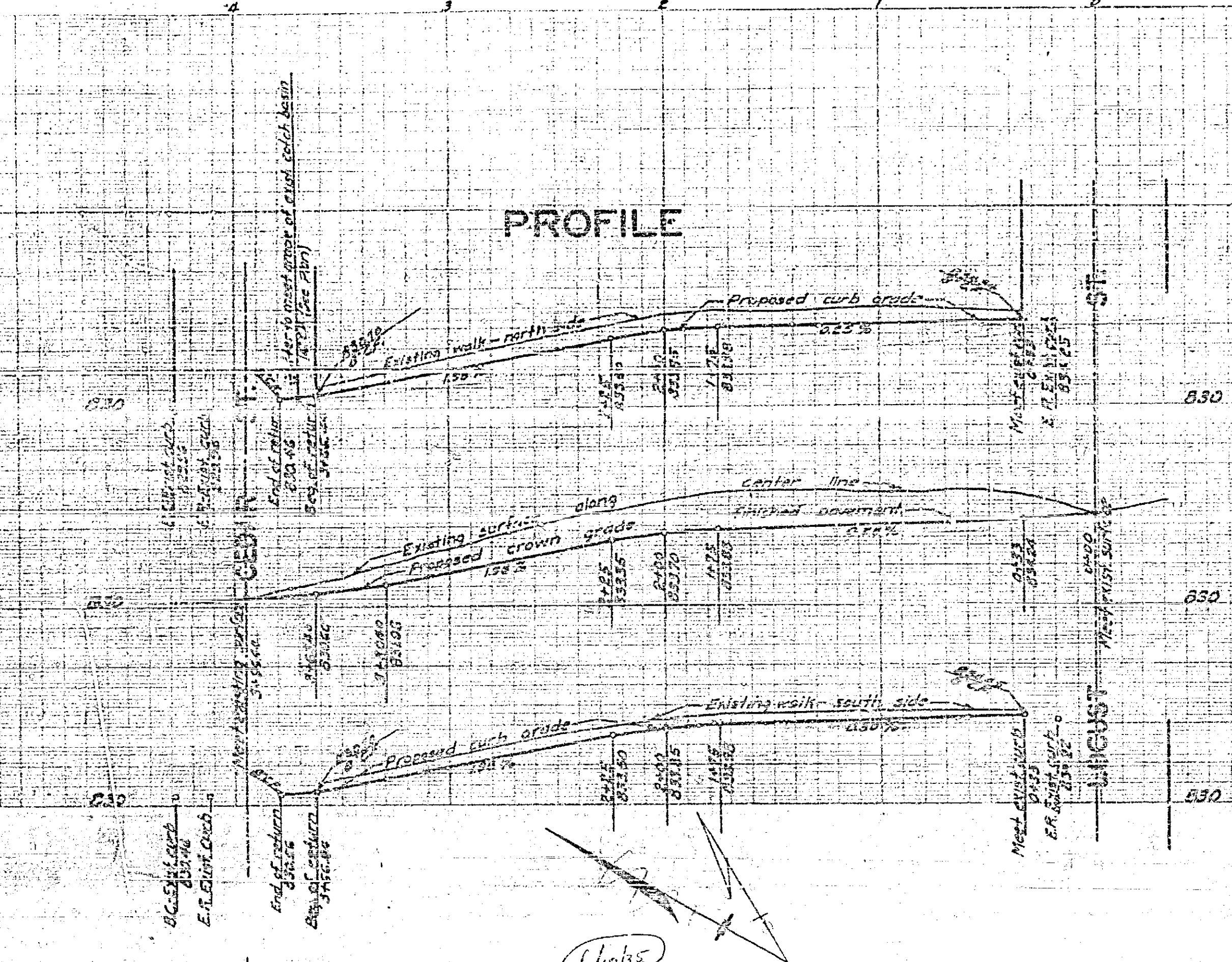


PROFILE



PLANS AND PROFILES  
OF THE PROPOSED IMPROVEMENT OF  
NINTH STREET

BETWEEN LOCUST STREET AND CEDAR STREET

ENGINEERING DEPT. CITY OF RIVERSIDE MAY 1935

PLANS PROFILES AND MAPS NUMBER CONSISTING OF 4 SHEETS  
SHEET NUMBER IMPROVEMENT OF NINTH STREET  
SHEET NUMBER 100 MAP OF DISTRICT TO BE ASSESSED FOR THE IMPROVEMENT  
SHEETS NUMBER 103 & 108 STANDARD DETAIL SHEETS

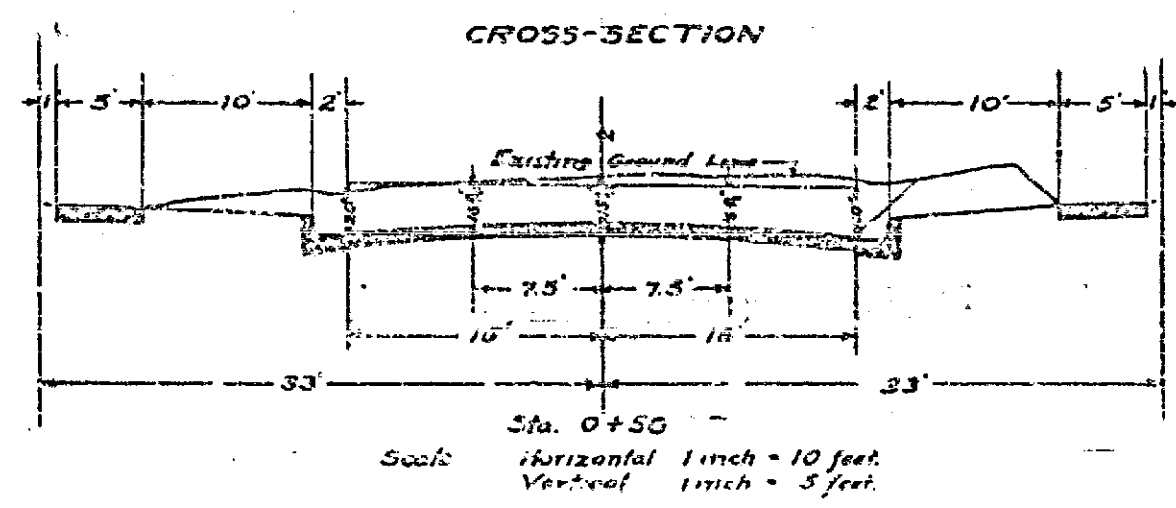
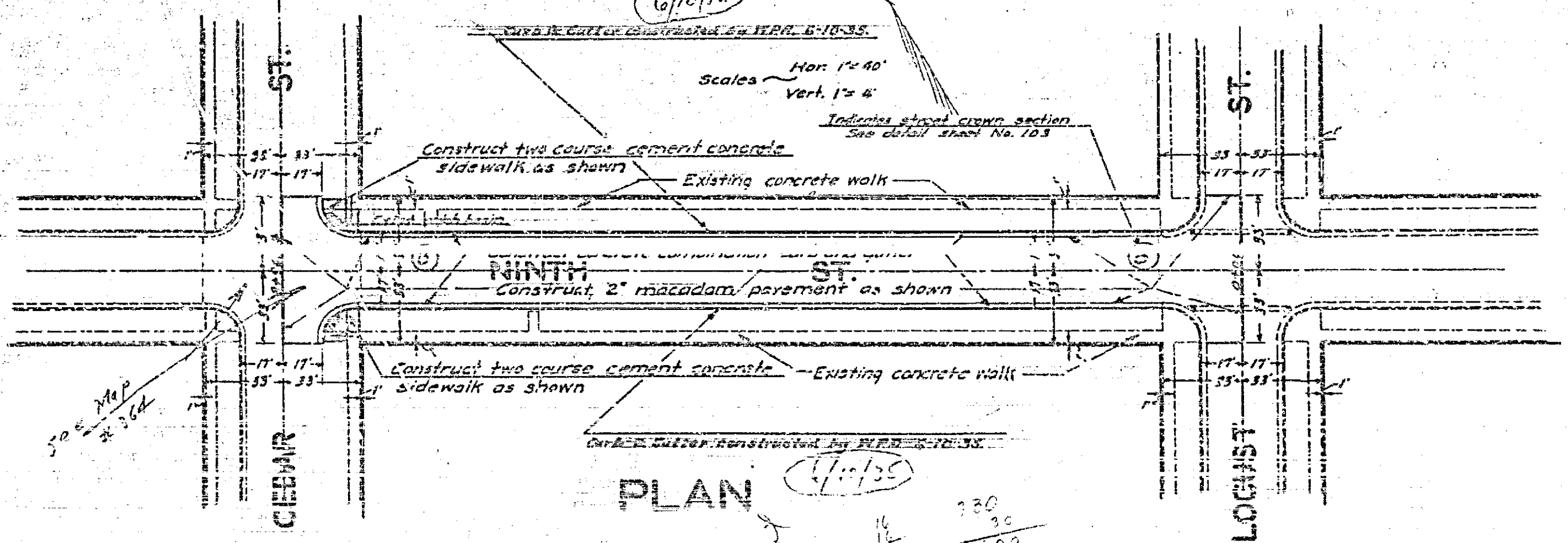
ELEVATIONS SHOWN HEREON ARE U.S.G.S. DATUM WHICH IS THE OFFICIAL CITY DATUM PLANE AS ESTABLISHED BY ORDINANCE NO. 551 NEW-SERIES

FIELD BOOK  
BOOK 235 PG. 32 TO 52

ADOPTED BY THE MAYOR AND COUNCIL OF THE CITY OF RIVERSIDE THIS \_\_\_\_\_ DAY OF \_\_\_\_\_ 1931.

CITY CLERK CITY OF RIVERSIDE

PLAN



358

Plan No. Sheet 1 of 4 Sheets Engineering Dept. City of Riverside