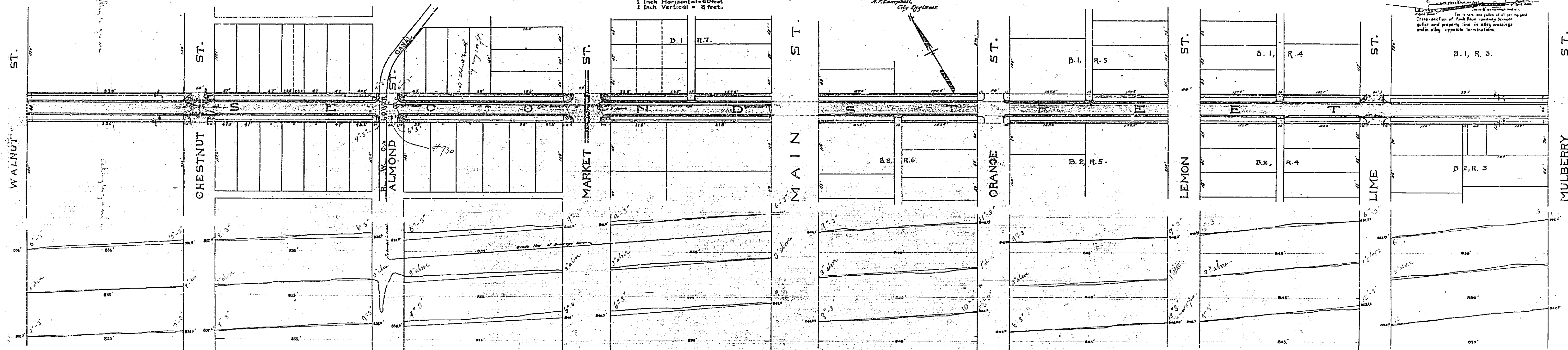


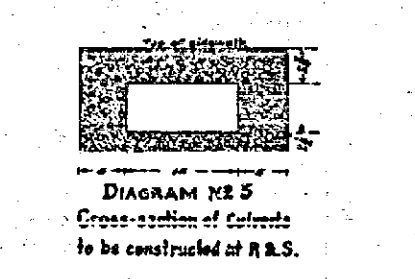

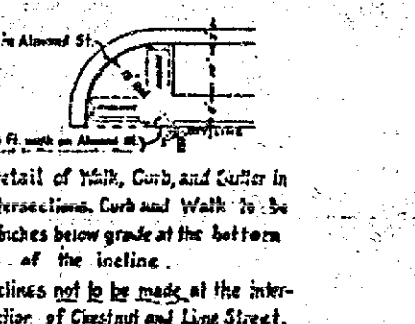

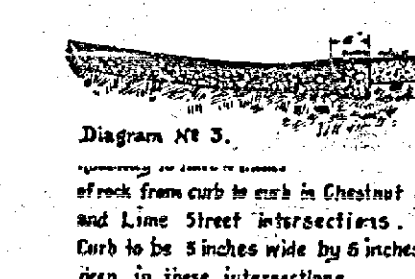

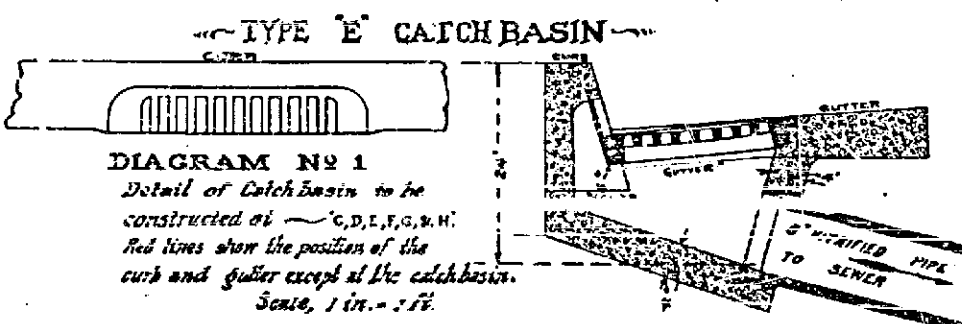
MAP OF PROPOSED IMPROVEMENTS ON SECOND ST.  
WALNUT TO MULBERRY STREETS.

Scale - 1/2 Inch Horizontal = 60 feet  
1 Inch Vertical = 6 feet.

A. R. Campbell  
City Engineer



To be used in connection with the City Engineer's Office. It is to be used for the purpose of showing the location of the proposed improvements and for the purpose of showing the location of the proposed improvements and for the purpose of showing the location of the proposed improvements.



Note: The proposed improvements are shown on the map as follows:  
Cement sidewalk to be constructed is shown thus: ---  
Cement curb to be constructed is shown thus: ---  
Cement gutter to be constructed is shown thus: ---  
Roadbed to be constructed according to Spec. No. 20 is shown thus: ---  
Slab for Curb to be constructed according to diagram No. 4 is shown thus: ---  
Curb to be constructed according to diagram No. 3 is shown thus: ---  
Gutter to be constructed according to diagram No. 4 is shown thus: ---  
Type A Manholes to be constructed are shown thus: ---  
Type B Manholes to be constructed are shown thus: ---  
Type C Manholes to be constructed are shown thus: ---  
Type D Manholes to be constructed are shown thus: ---  
Type E Manholes to be constructed are shown thus: ---  
Type F Manholes to be constructed are shown thus: ---  
Type G Manholes to be constructed are shown thus: ---  
Type H Manholes to be constructed are shown thus: ---  
Type I Manholes to be constructed are shown thus: ---  
Type J Manholes to be constructed are shown thus: ---  
Type K Manholes to be constructed are shown thus: ---  
Type L Manholes to be constructed are shown thus: ---  
Type M Manholes to be constructed are shown thus: ---  
Type N Manholes to be constructed are shown thus: ---  
Type O Manholes to be constructed are shown thus: ---  
Type P Manholes to be constructed are shown thus: ---  
Type Q Manholes to be constructed are shown thus: ---  
Type R Manholes to be constructed are shown thus: ---  
Type S Manholes to be constructed are shown thus: ---  
Type T Manholes to be constructed are shown thus: ---  
Type U Manholes to be constructed are shown thus: ---  
Type V Manholes to be constructed are shown thus: ---  
Type W Manholes to be constructed are shown thus: ---  
Type X Manholes to be constructed are shown thus: ---  
Type Y Manholes to be constructed are shown thus: ---  
Type Z Manholes to be constructed are shown thus: ---

Approved by the Mayor and  
Common Council of the City of  
Riverside, Cal., March 3, 1909.  
Attest: \_\_\_\_\_  
City Clerk.