

MAP OF PROMISED DEWER



IN MONTECITO TRACT.

Scale. 1" Hor. = 60'.
1" Vert. = 6'

A. P. Campbell,
City Engineer.

CHURCH

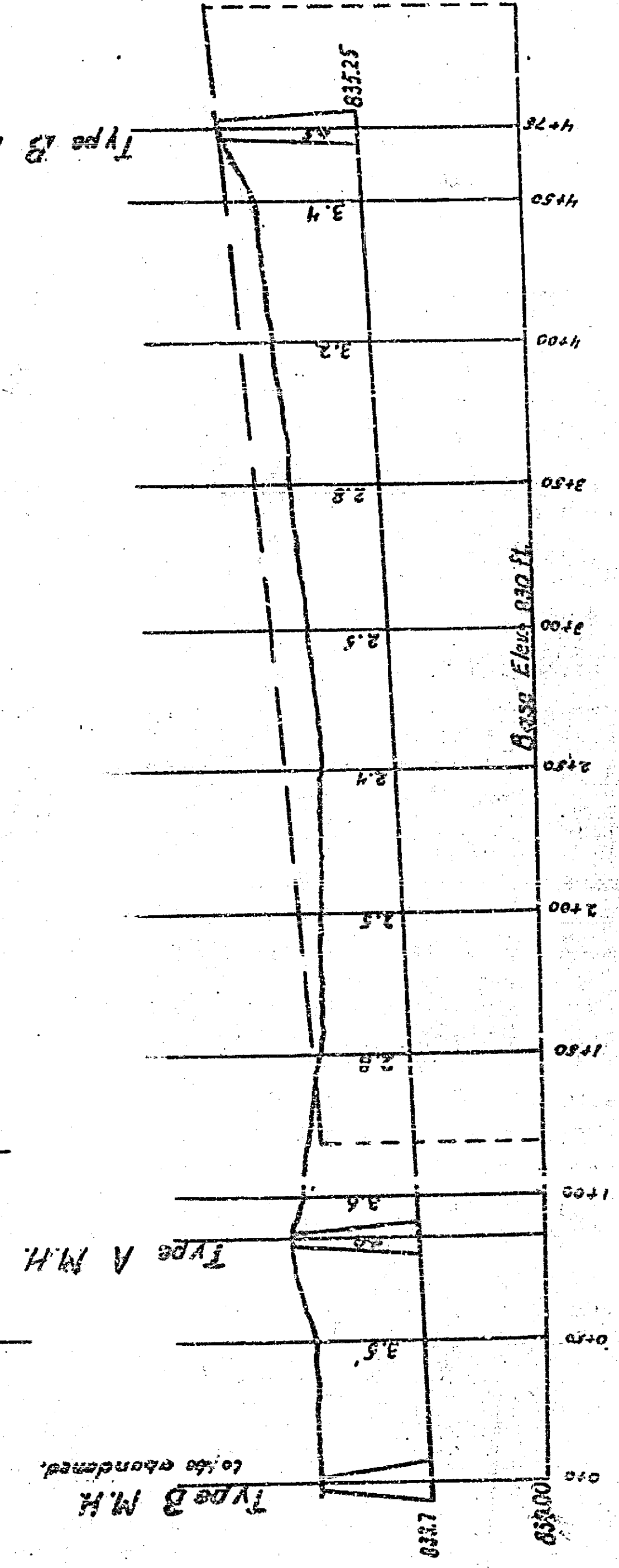

ST.




1 type B. M.H.
1 " A "
16 up
44 5 ft rest of 6" Pipe.
Indication of
Company here
is confirmed by owners
but settled through
construction.

LEIGHT

ST.



394 A



Adopted by the Mayor and
Common Council of the City of
Riverside Cal. December 6, 1910.

Attest - *[Signature]*
City Clerk.

Notes in Book, Page