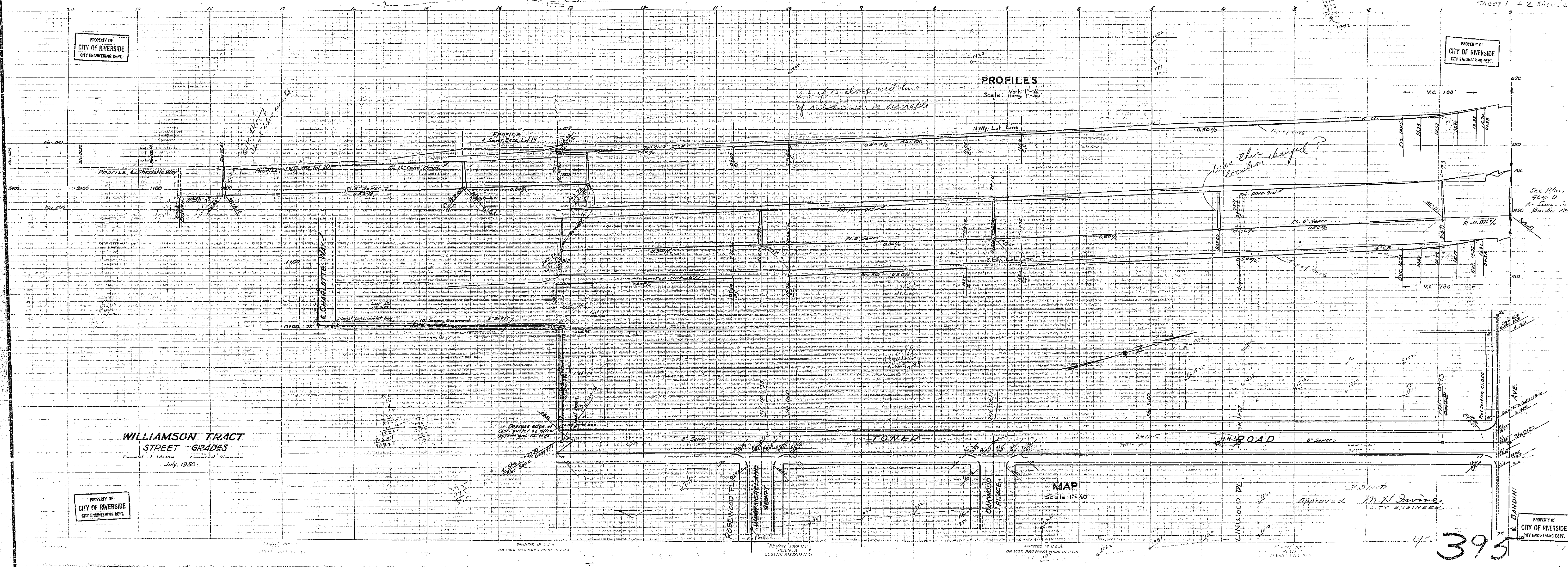


PROPERTY OF
CITY OF RIVERSIDE
CITY ENGINEERS DEPT.

PROPERTY OF
CITY OF RIVERSIDE
CITY ENGINEERS DEPT.



WILLIAMSON TRACT
STREET GRADES
Revised 1950
July, 1950

PROFILES
Scale: Vert. 1"=20'

MAP
Scale: 1"=40'

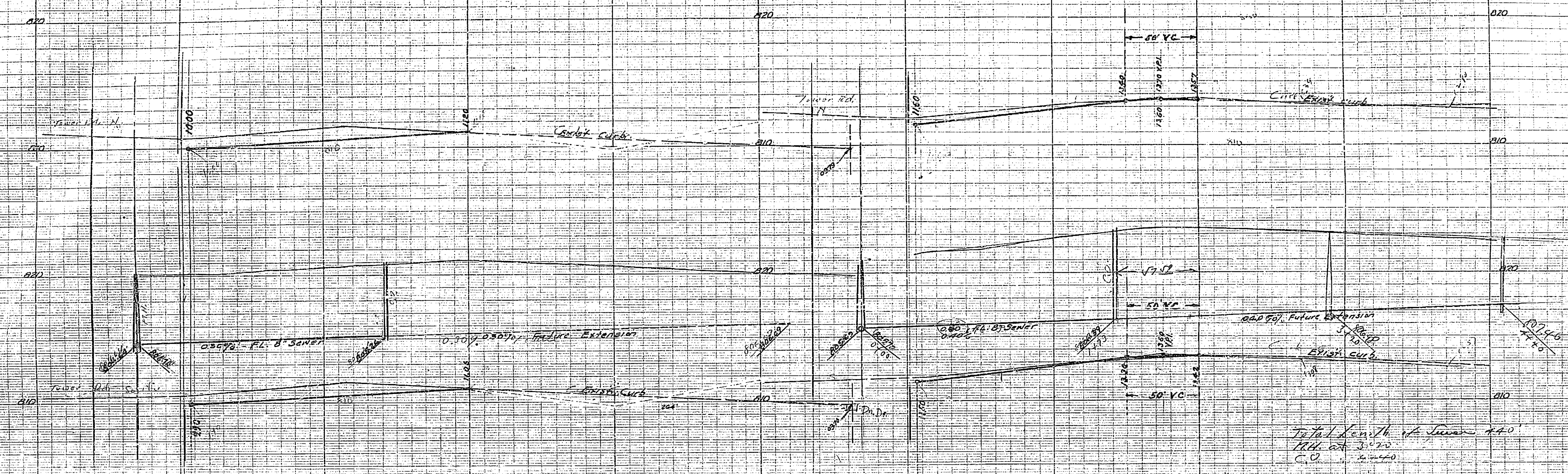
Approved: *[Signature]*
CITY ENGINEER

395

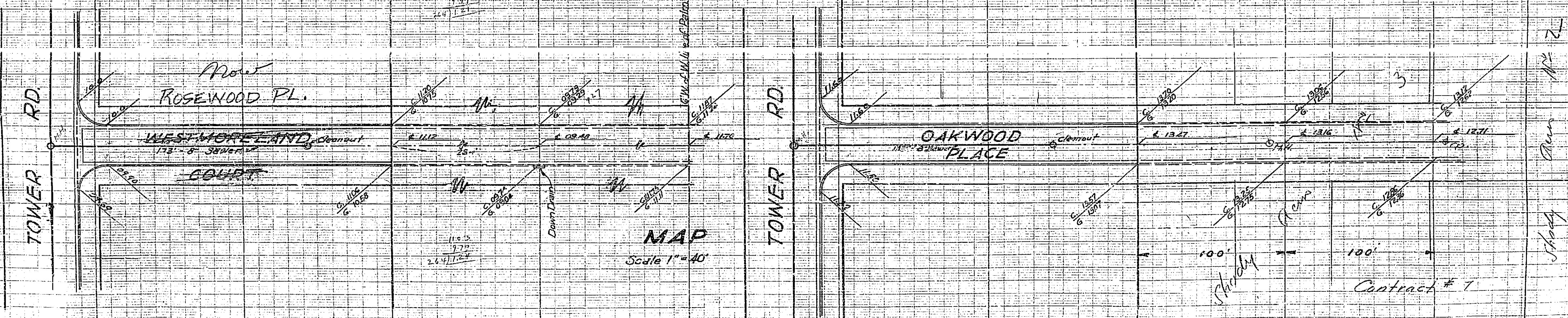
PROPERTY OF
CITY OF RIVERSIDE
CITY ENGINEERS DEPT.

PROPERTY OF
CITY OF RIVERSIDE
CITY ENGINEERING DEPT.

PROPERTY OF
CITY OF RIVERSIDE
CITY ENGINEERING DEPT.



PROFILE
Scale: Horiz. 1"=40'
Vert. 1"=20'



MAP
Scale 1"=40'

PROPERTY OF
CITY OF RIVERSIDE
CITY ENGINEERING DEPT.

PROPERTY OF
CITY OF RIVERSIDE
CITY ENGINEERING DEPT.

Subs. Westmoreland Street PROFILE
PLATE A
6 ft west of U. line
E 711-111
(FB 443/33)

IN U.S.A.
MADE IN U.S.A.

Profiled PROFILE
PLATE A
EUGENE DISTRICT CO.

395

PRINTED IN U.S.A.
ON 100% RAG PAPER MADE IN U.S.A.