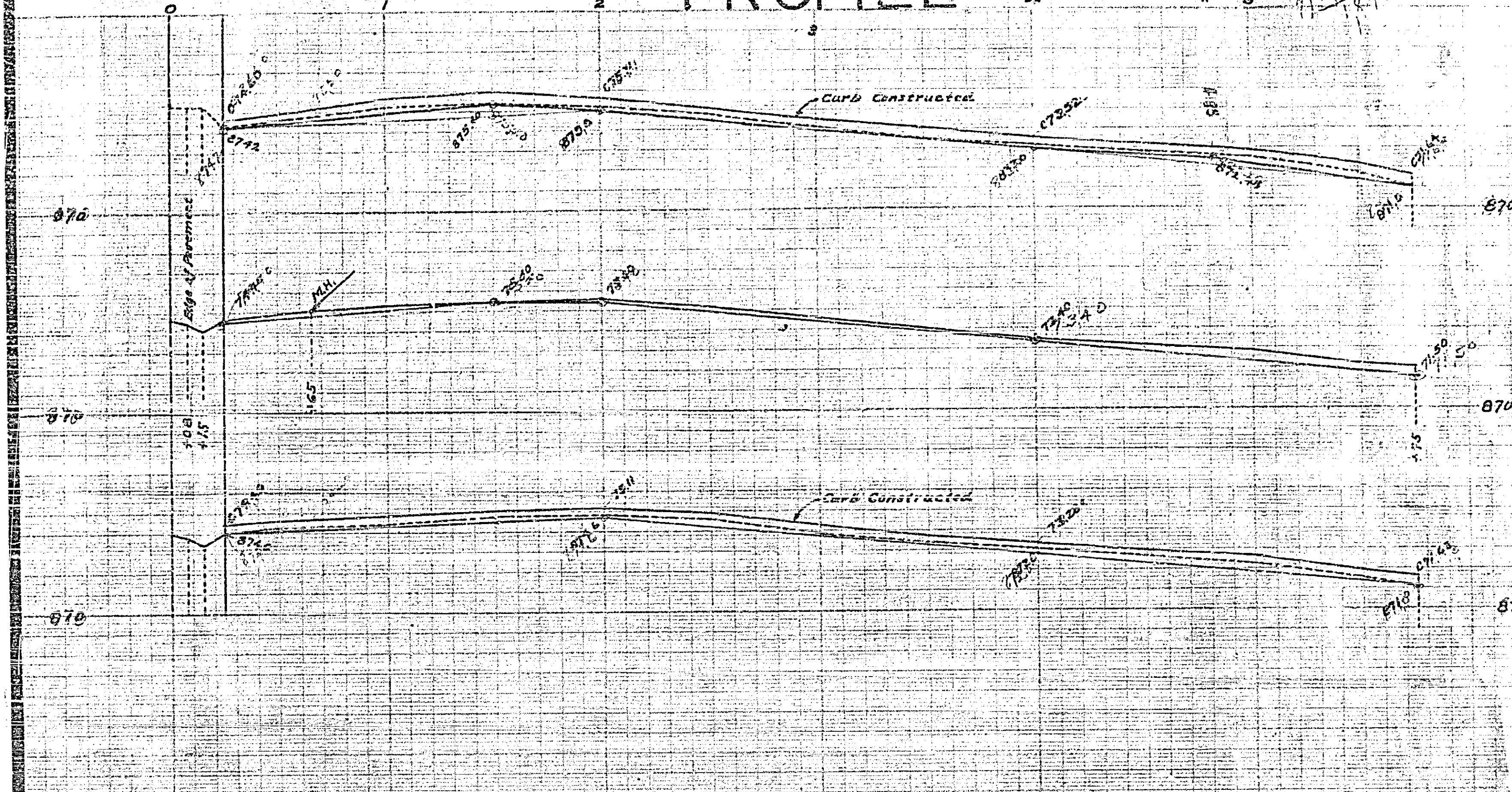


# PROFILE



# PLAN AND PROFILE

OF THE PROPOSED IMPROVEMENT OF

## ALLEN PLACE

ENG. DEPT. CITY OF RIVERSIDE 1935.

CITY (U. S. G. S.) DATUM PLANE

FIELD BOOK 307 PAGES 19-24

Constructed by Street Dept. 1935

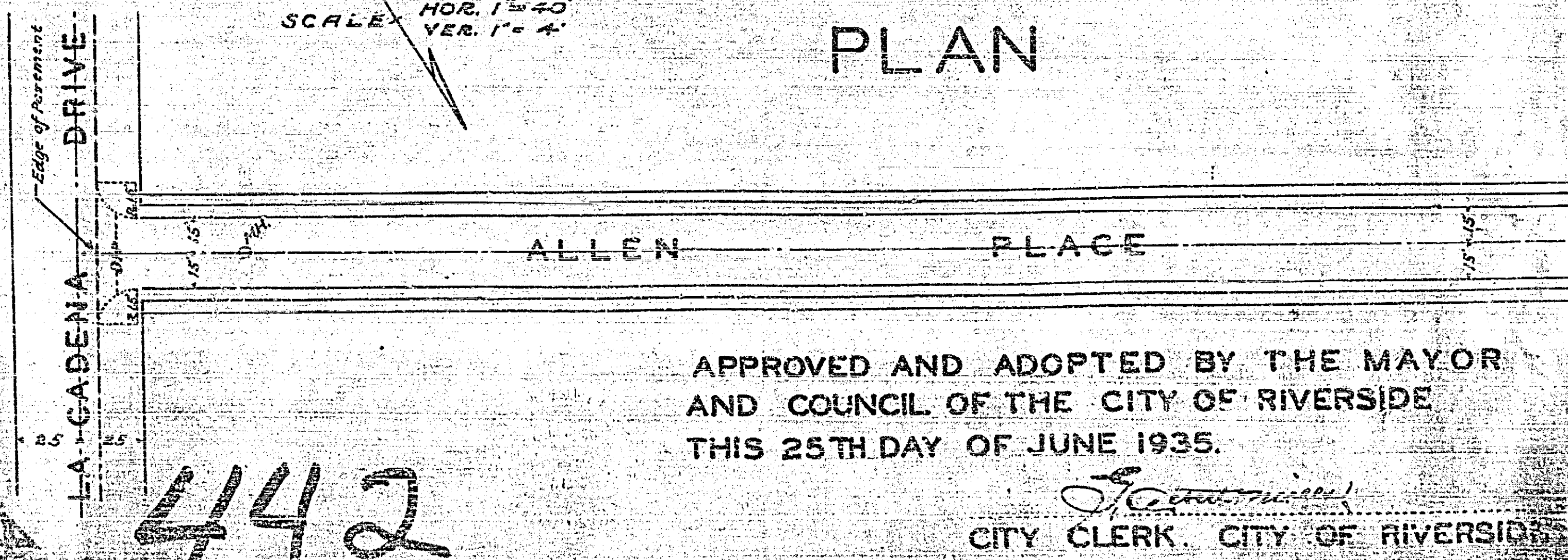
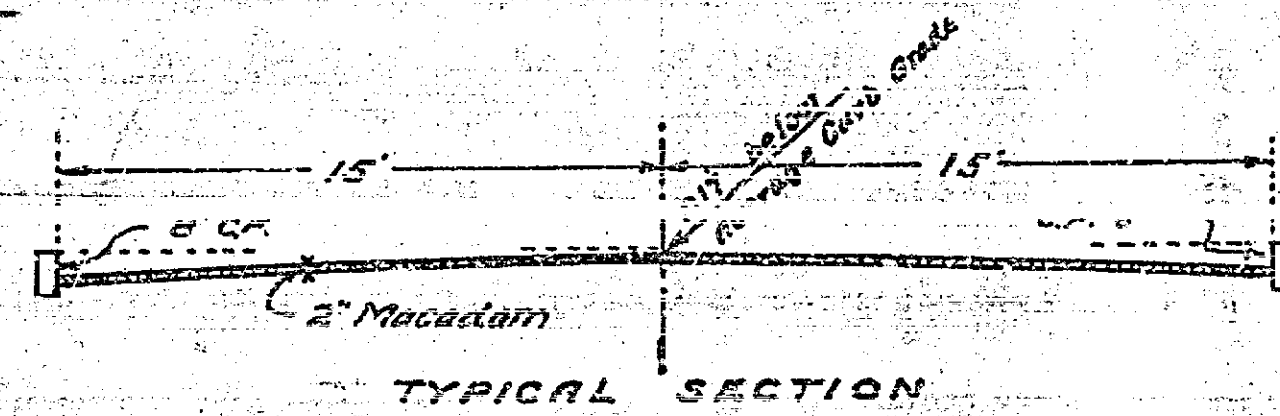
Aug 1936

SCALE HOR. 1" = 40'  
VER. 1" = 4'

286.7' CH

800  
205.4  
192.4  
76.7

575  
567  
30  
17010  
19012  
Roome



APPROVED AND ADOPTED BY THE MAYOR  
AND COUNCIL OF THE CITY OF RIVERSIDE  
THIS 25TH DAY OF JUNE 1935.

*[Signature]*  
CITY CLERK, CITY OF RIVERSIDE

442