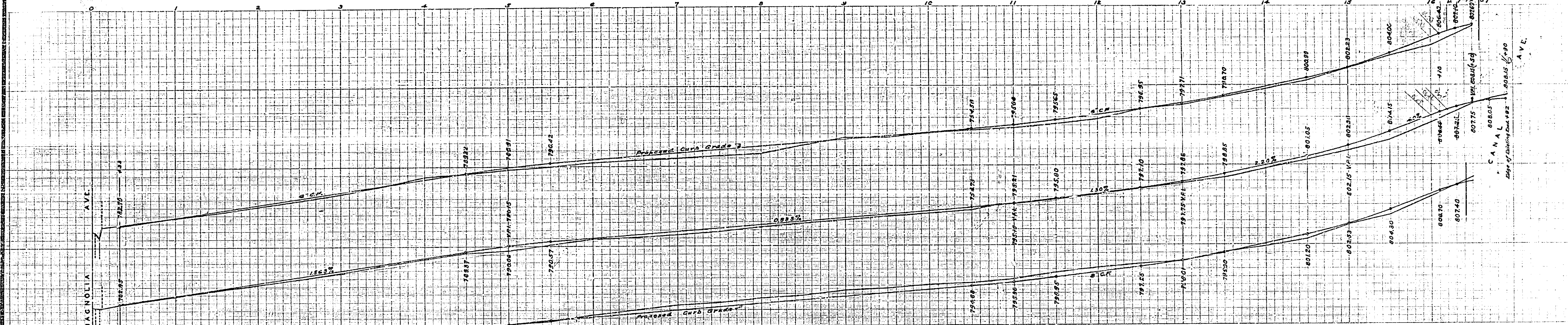


EVEREST STREET
 MAGNOLIA AVE. TO CANAL AVE.
 DRAWING NO. 323
 DATE 8-15-36
 ENGINEER
 CITY ENGINEER



PLAN AND PROFILE
 OF THE PROPOSED IMPROVEMENT ON
EVEREST STREET
 BETWEEN MAGNOLIA AVE. & CANAL AVE.

ENGINEER DEPT. RIVERSIDE CALIF. 1936.
 CITY (U.S.G.S.) DATUM PLANE
 FIELD BOOK 323 PAGES 1-21

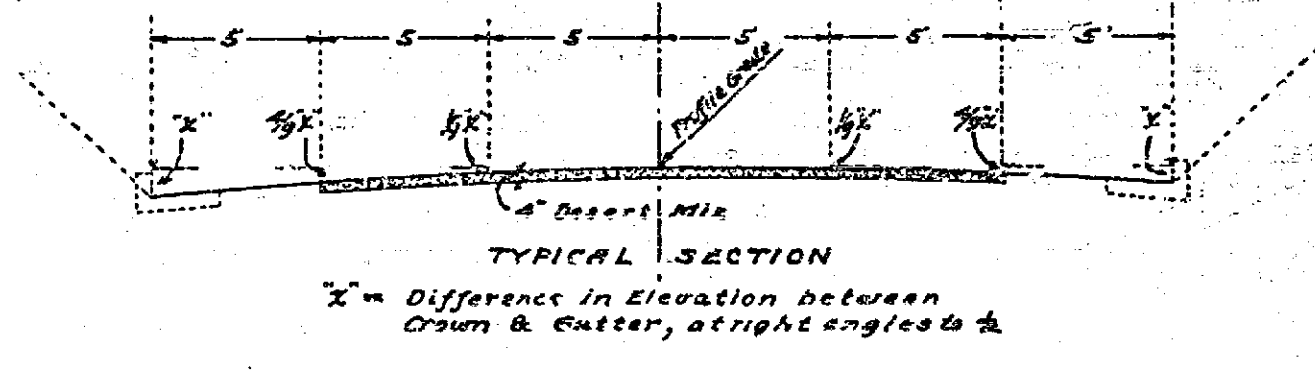
Constructed by Street Dept.

APPROVED: *[Signature]*
 CITY ENGINEER.

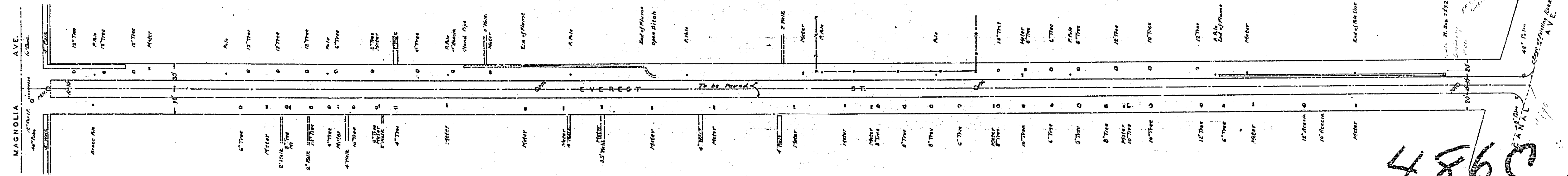
APPROVED AND ADOPTED BY THE MAYOR
 AND COUNCIL OF THE CITY OF RIVERSIDE
 THIS 27th DAY OF October 1936.

CITY CLERK/CITY OF RIVERSIDE.

COMPLETED AUG. 1937 AS PER PLANS



SCALE: HOR. 1" = 40'
 VER. 1" = 4'



486C