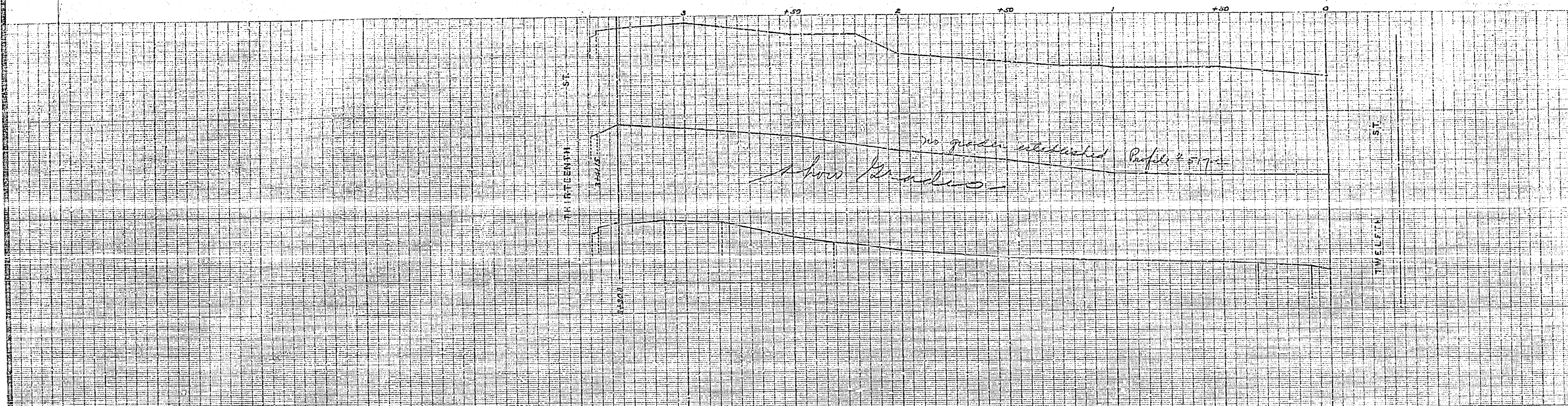
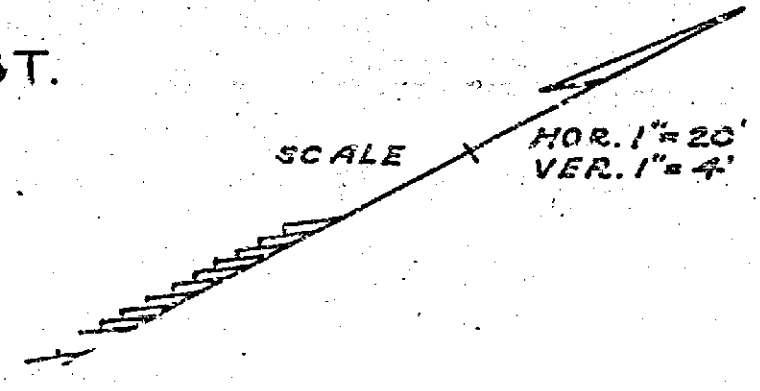


ALLEY BLOCK 12, RANGE 5	
TWELFTH ST TO THIRTEENTH ST.	
Drawing No. Sheet No.	Total Sheets in Book
517	1
Drawn by	Checked by
	EDS



PLAN AND PROFILE
 OF THE PROPOSED IMPROVEMENT OF
ALLEY BLK. 12 - RG. 5
 BETWEEN TWELFTH ST. & THIRTEENTH ST.


ENGINEER DEPT. RIVERSIDE CALIF. 1938.
 CITY (U.S.G.S.) DATUM PLANE
 FIELD BOOK 293 PAGES 61-70



Constructed by Street Dept. (1938)
where indexed?
 APPROVED _____
 CITY ENGINEER

APPROVED AND ADOPTED BY THE MAYOR
 AND COUNCIL OF THE CITY OF RIVERSIDE
 THIS _____ DAY OF _____ 1937.

CITY ENGINEER, CITY OF RIVERSIDE.



517B