
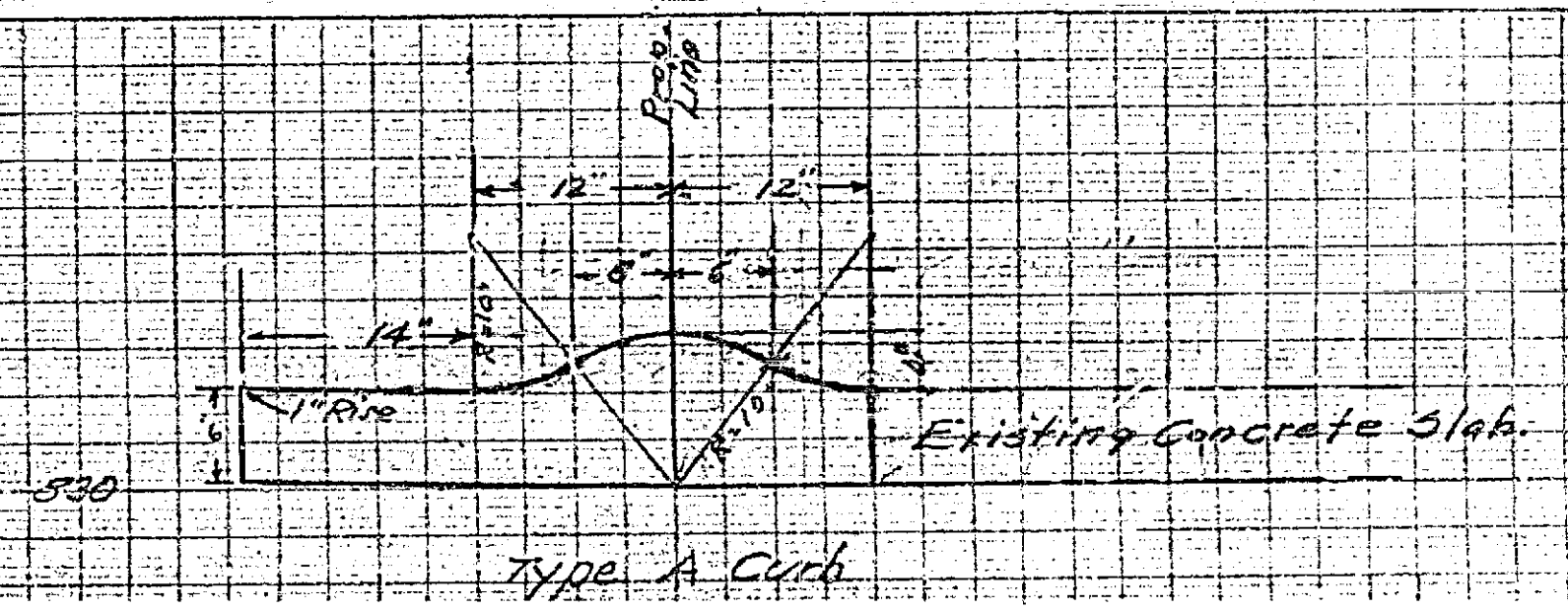
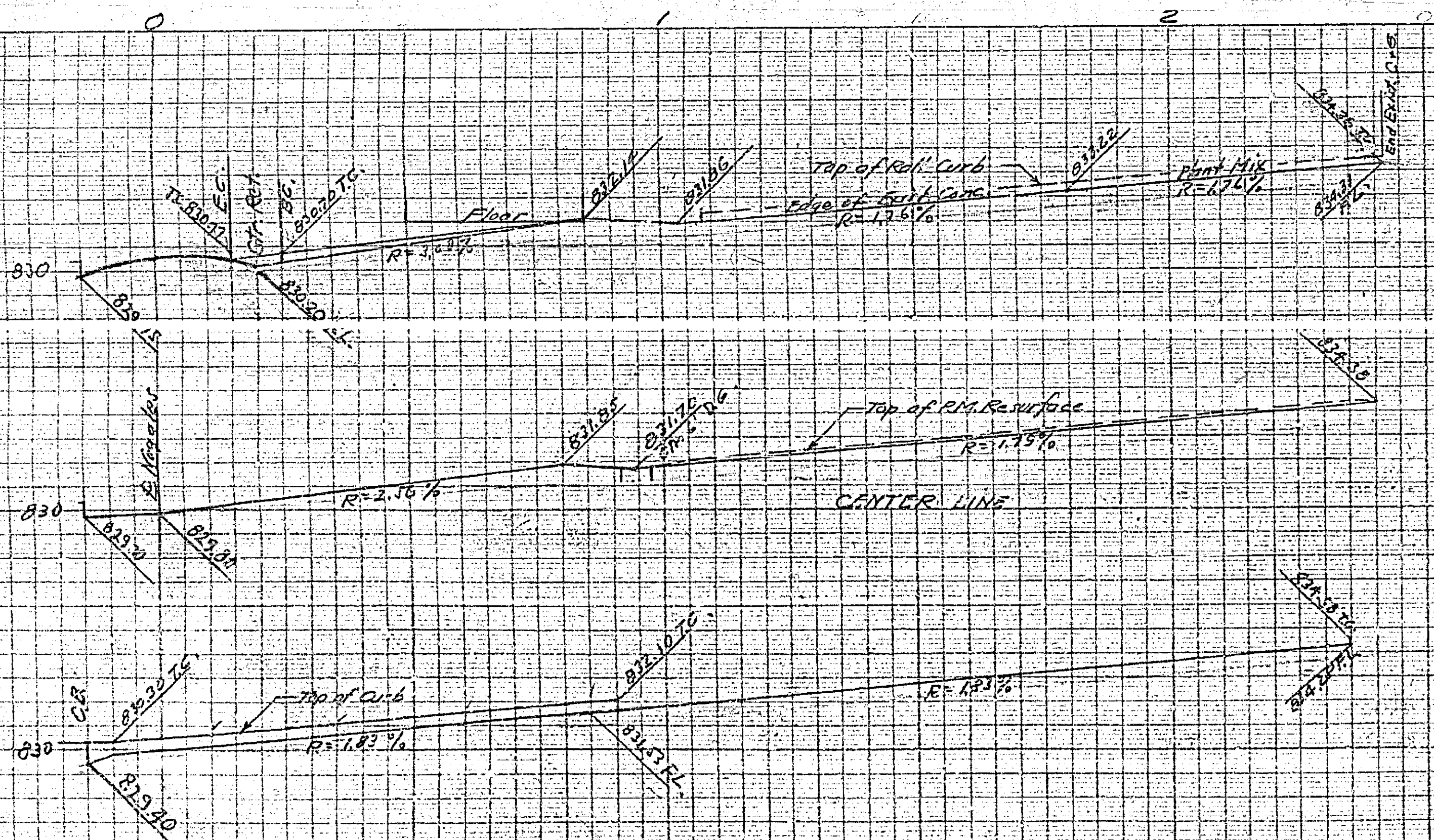


PLAN. N° 529-E
 SHOWING PROPOSED IMPROVEMENT OF
 NOGALES ALLEY
 MAGNOLIA AVE. TO NOGALES ST.

FB 502-77
 516-18
 NOV. 1, 1951.

Scales Hor. 1" = 20' ft.
 Vert. 1" = 4' ft.

APPROVED *M. H. Irvine*
 CITY ENGINEER.



529E