


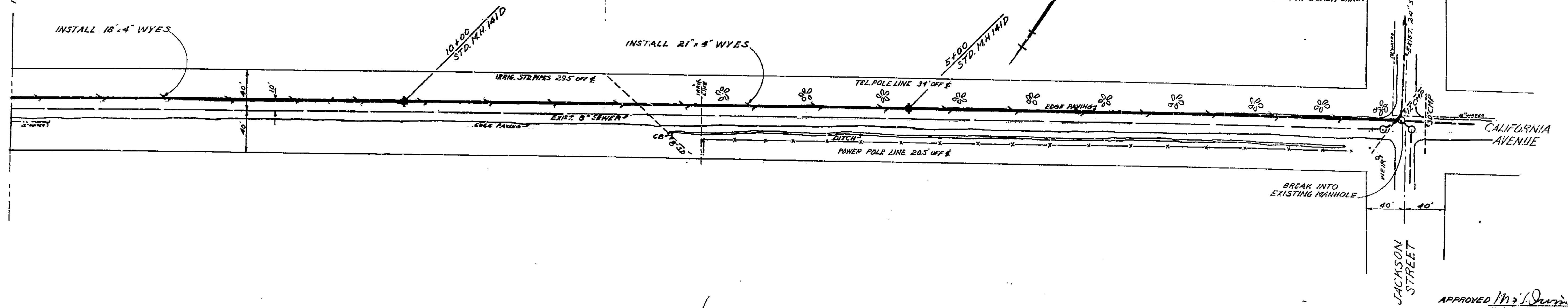
PLAN NO 625-A
SHEET 1 OF 2

PLAN & PROFILE NO 625-A
FOR THE CONSTRUCTION OF
THE HARRISON STREET RELIEF SEWER
IN CALIFORNIA AVENUE
FROM JACKSON ST. TO VAN BUREN BLVD.
IN THE CITY OF RIVERSIDE, CALIFORNIA

SCALES
HORIZ. 1" = 20'
VERT. 1" = 2'
FB 552/5

B.M. ELEV. 750.02 FB 550/47
SPIKE IN POLE # 123101
7.50' W. OF JACKSON ST

B.M. ELEV. 752.13
R.R. SPIKE IN R. POLE # 123143
SW. CORNER JACKSON & CALIFORNIA



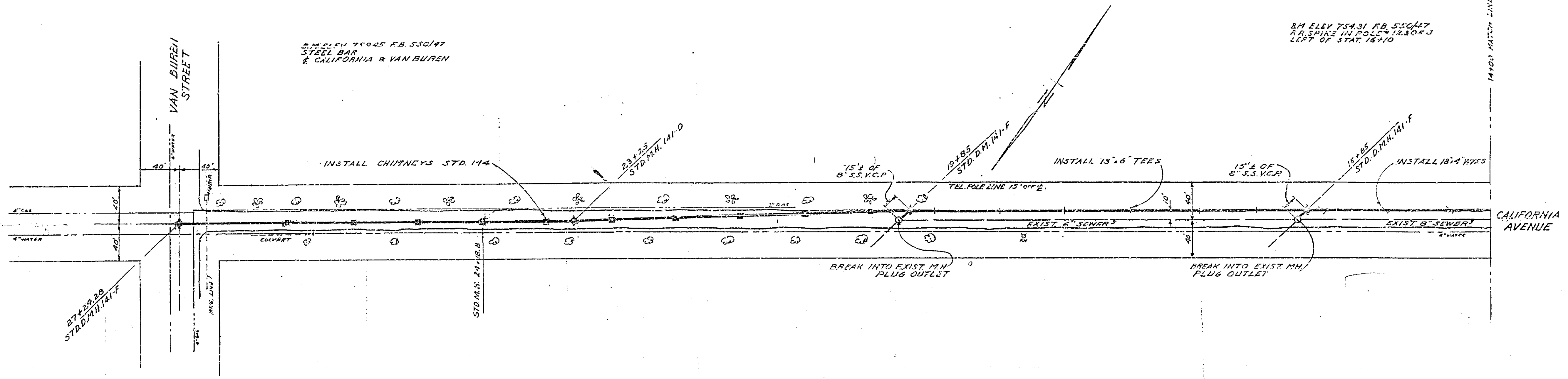
PLAN SURVEYED
PLATTED
NOTE BOOK NO. 123101
P.T. BY W.A. CHECKED

PROFILE SURVEYED
PLATTED
NOTE BOOK NO. 123101
STRUCTURE INSTALLED BY C.T. WAD

625-A

APPROVED M. J. Durie
MUNICIPAL REG. CE. 3011
CITY ENGINEER

DATE	BY



NO.	DATE

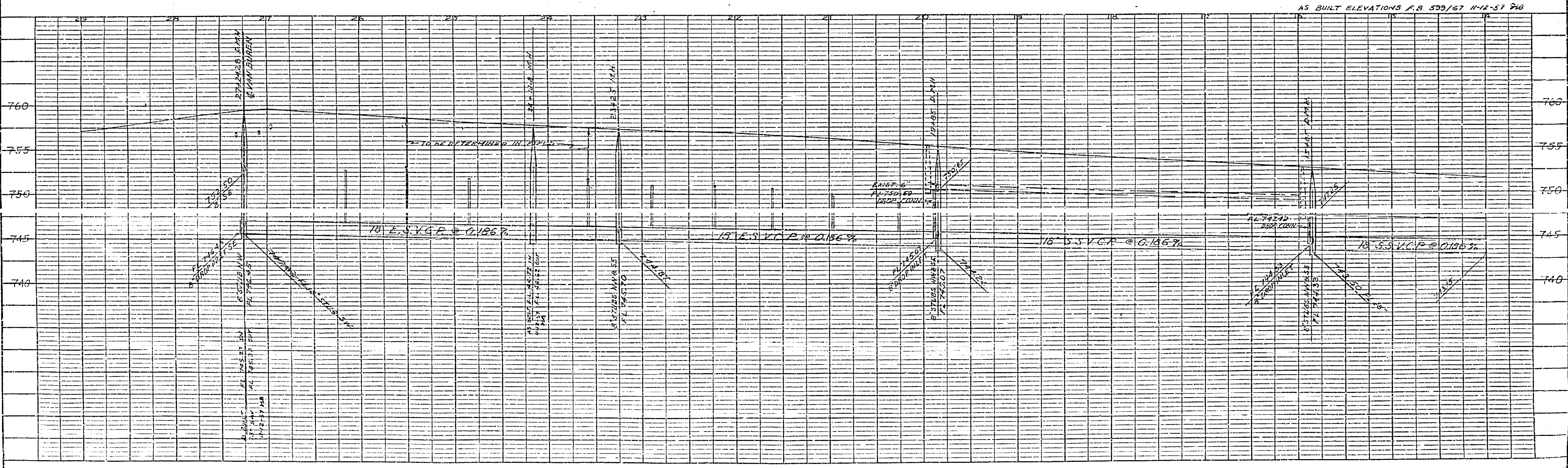


PLATE 1-PLAN-PROFILE 8" X 11" S.E.
 CLEARPRINT PAPER COMPANY, S. F. CAL.
 No. 1000-1

2724
 1300
 7414
 625-A