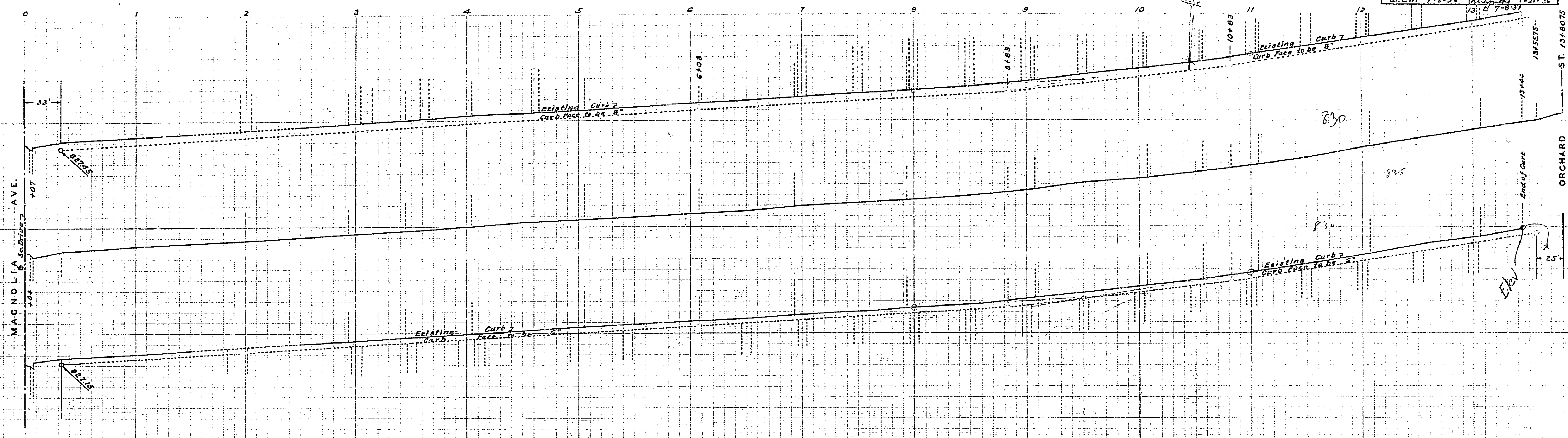
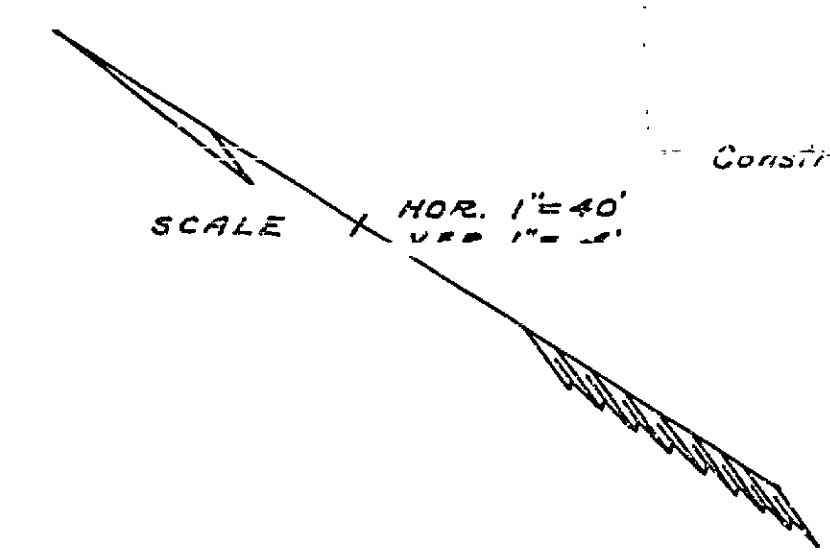
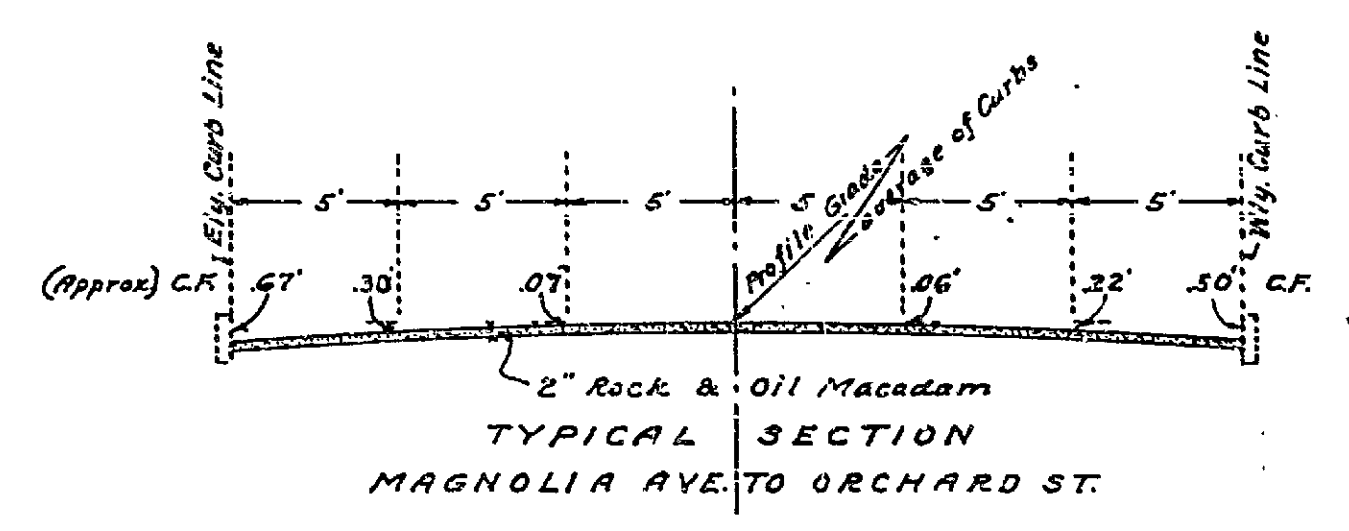


HOOPER STREET MAGNOLIA AVE. TO INDIANA AVE.	
Drawing No. Sheet No.	Total Sheets Field Book
634 1	2 32-2
Plotted	Checked
W.C.M. 7-8-36	R.C. 9-21-36
	10/17/37



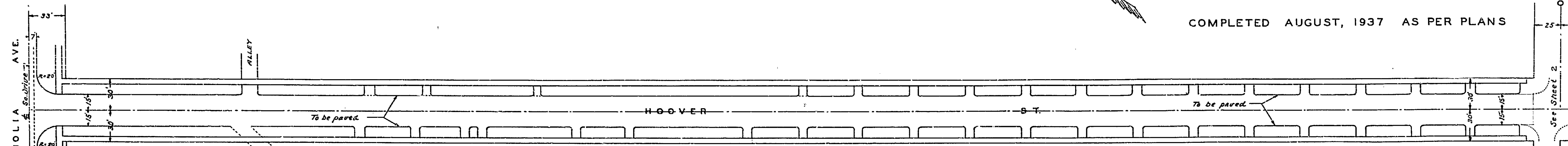
PLANS AND PROFILES
OF THE PROPOSED IMPROVEMENT OF
HOOPER STREET
BETWEEN MAGNOLIA AVE. & INDIANA AVE.

ENGINEER DEPT. RIVERSIDE CALIF. 1936.
CITY (U.S.G.S.) DATUM PLANE 1937
FIELD BOOK 324 PAGES 1-27
Constructed by Street Dept. 1937.



APPROVED: *[Signature]*
CITY ENGINEER.

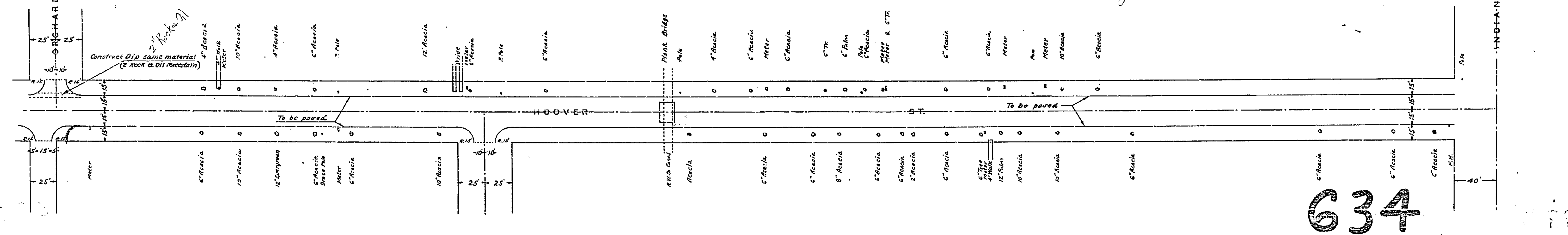
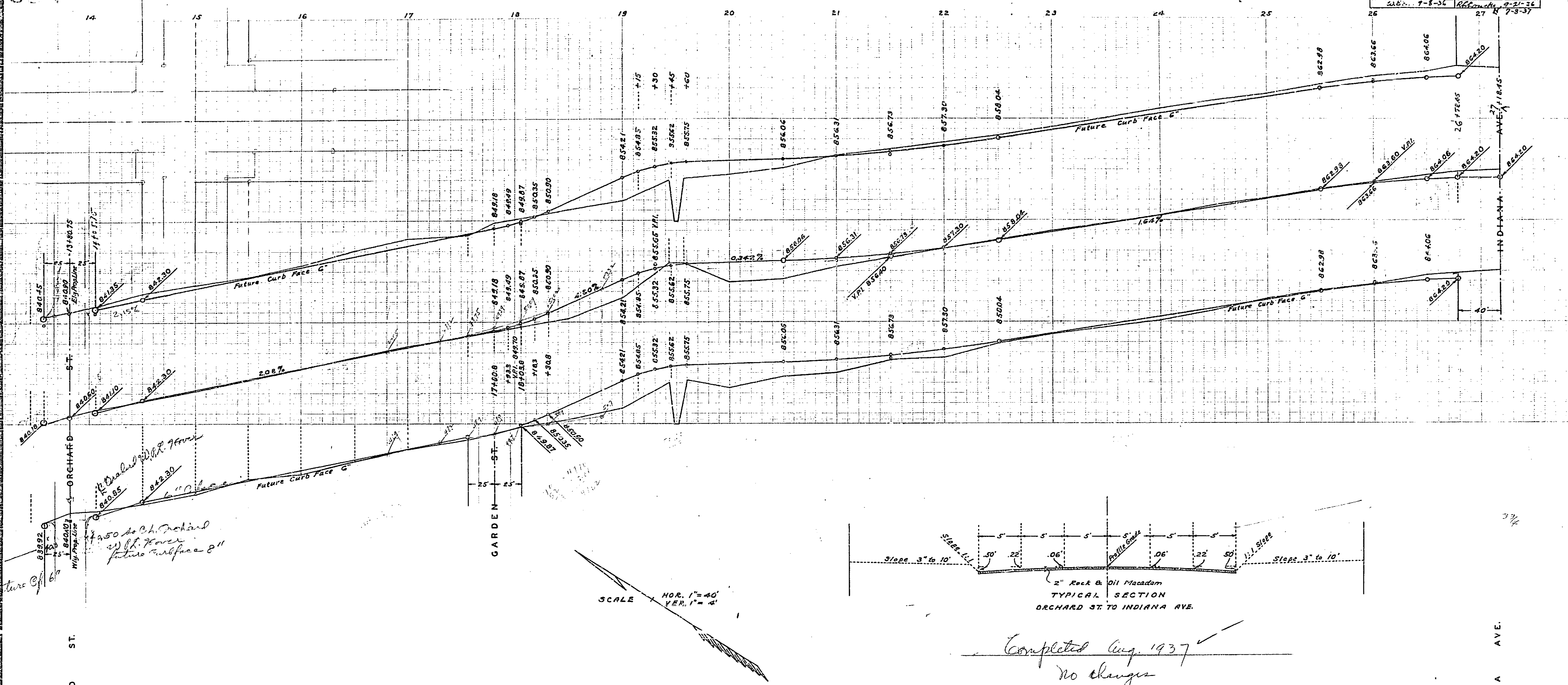
COMPLETED AUGUST, 1937 AS PER PLANS



APPROVED AND ADOPTED BY THE MAYOR
AND COUNCIL OF THE CITY OF RIVERSIDE
THIS 22nd DAY OF Sept. 1936.
[Signature]
CITY CLERK, CITY OF RIVERSIDE.

634

HOOVER STREET MAGNOLIA AVE TO INDIANA AVE.		
Drawing No	Sheet No	Total Sheets
634	2	3
Checked	Checked	Checked
9-21-36	9-21-36	9-21-36



Completed Aug. 1937
no changes

634