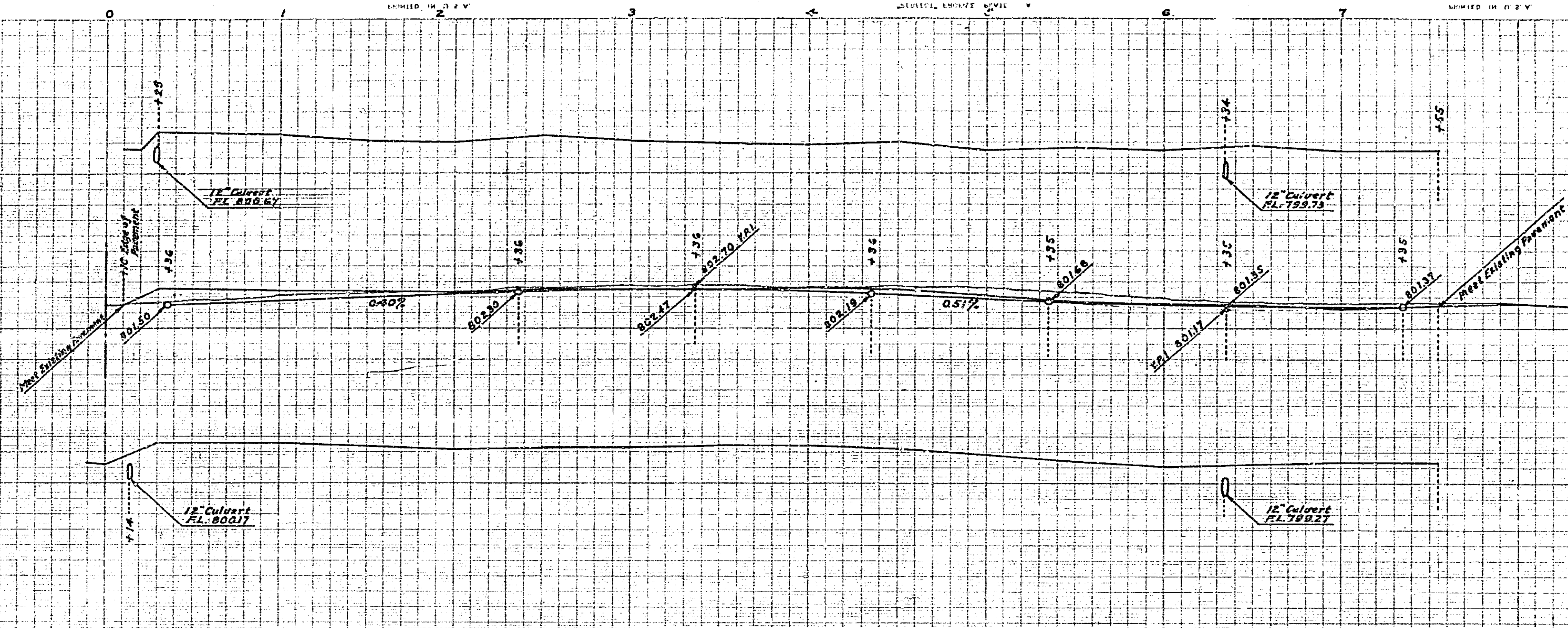


RUBIDOUX AVENUE	
EASTERLY FROM GRAND AVE	
Drawing No. 664-B	Sheet No. 1
Total Sheets 333	Field Book 333
Plotted	Checked
W.E.M. 6-22-36	A.P. Condu 6/23-36



PLAN AND PROFILE


OF THE PROPOSED IMPROVEMENT ON

RUBIDOUX AVENUE

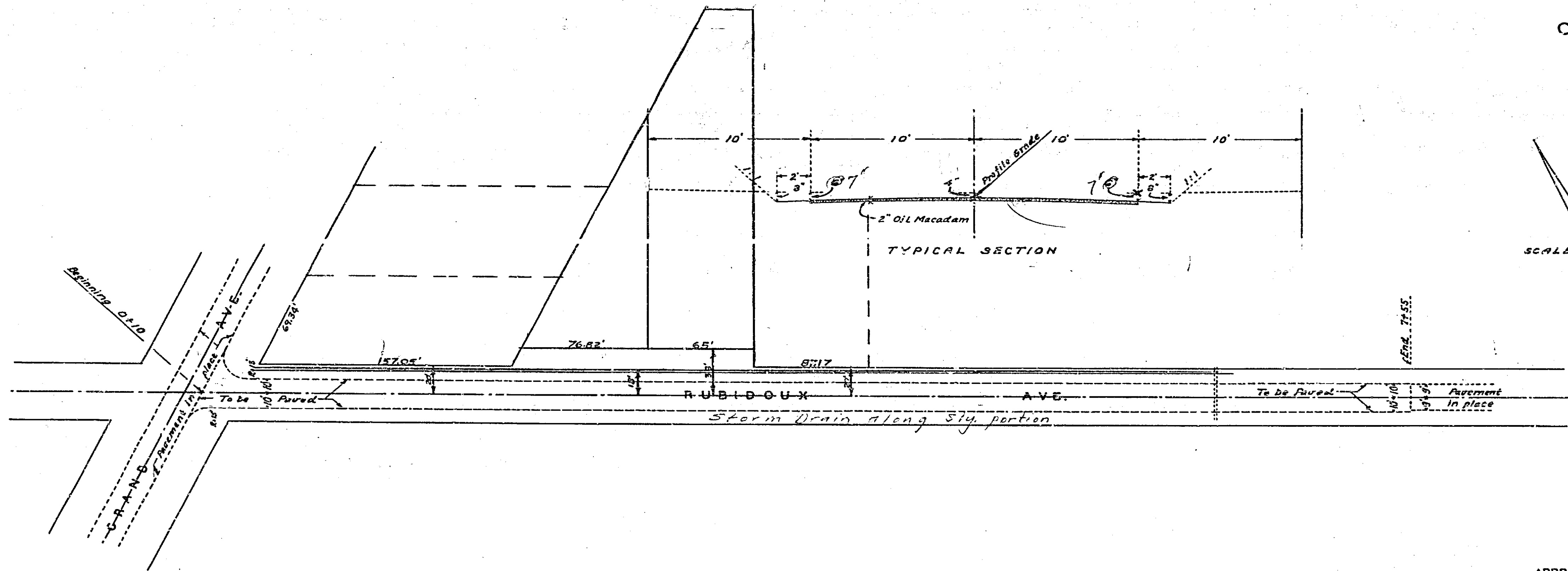
EASTERLY FROM GRAND AVENUE

ENGINEER DEPT. RIVERSIDE CALIF. 1936.
 CITY (U.S.G.S.) DATUM PLANE
 FIELD BOOK 333 PAGES 37-43

SCALE HORIZ. 1" = 40'
 VERT. 1" = 4'



APPROVED *[Signature]*
 CITY ENGINEER.



APPROVED AND ADOPTED BY THE MAYOR
 AND COUNCIL OF THE CITY OF RIVERSIDE
 THIS 23RD DAY OF JUNE 1936.

[Signature]
 CITY CLERK, CITY OF RIVERSIDE.

664-B