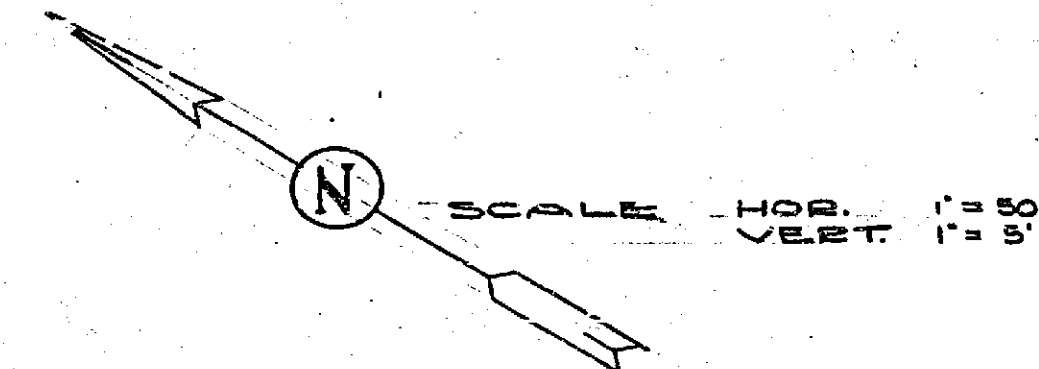
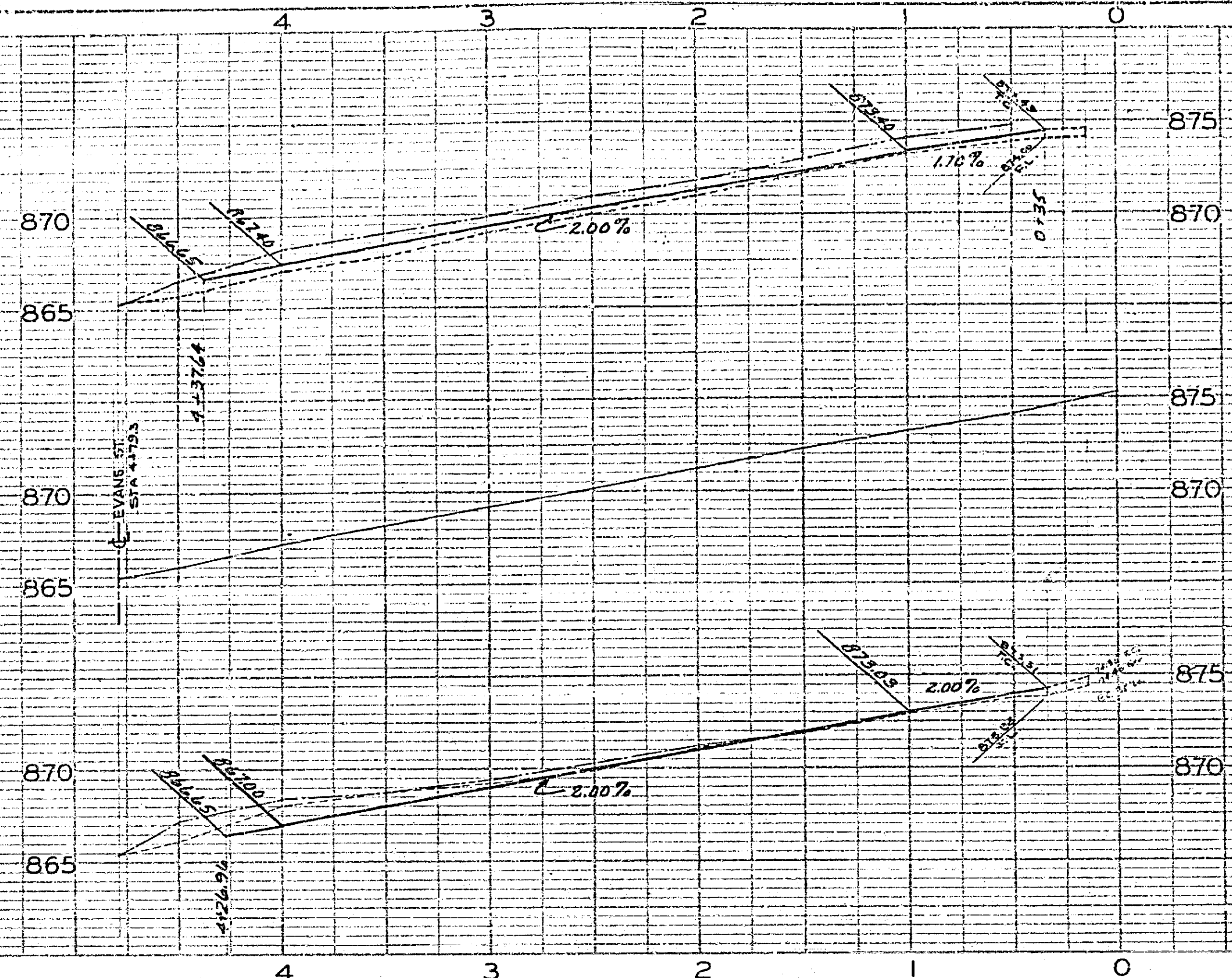
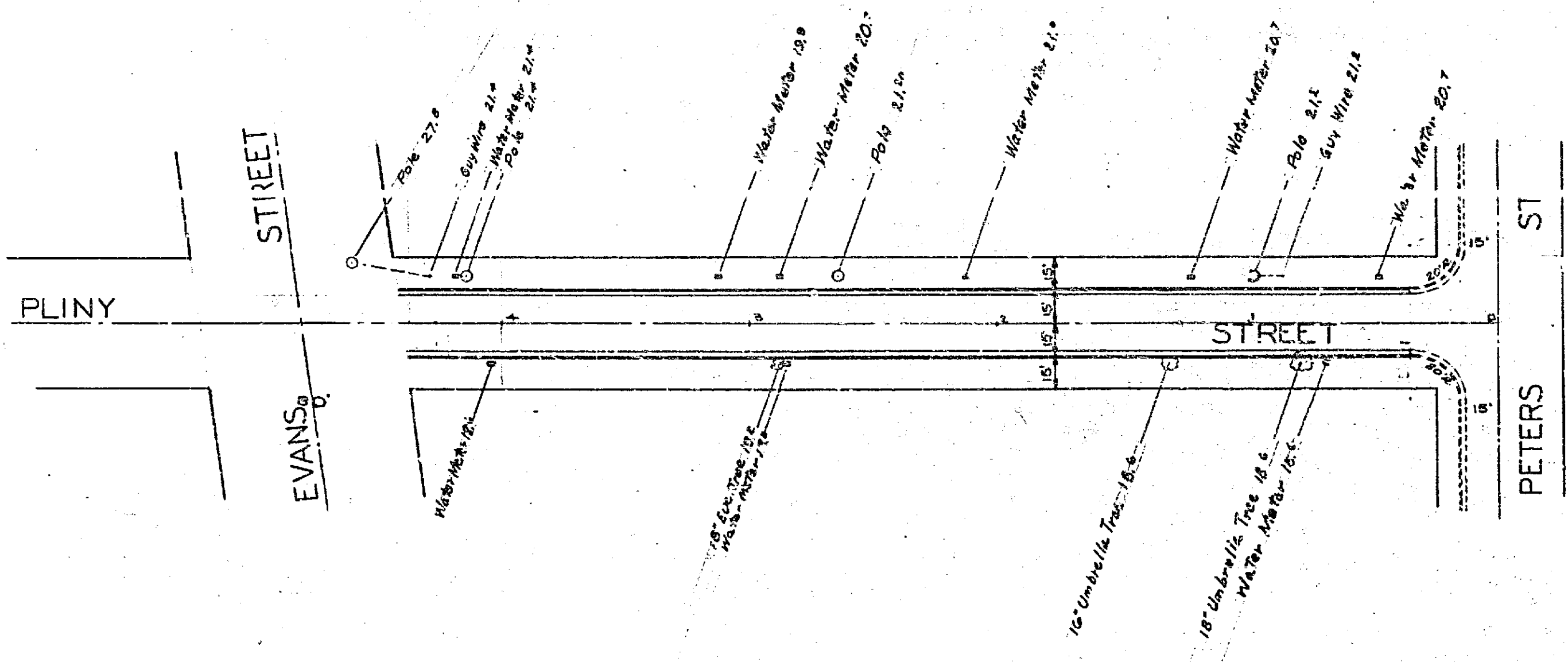


PLATE 1 PLAN PROFILE A & B
 CLEARANCE FROM CO. 1.100'



F.B. 572-53
 B.M. S&L IN WALK SE. COR. EVANS & PLINY.
 EL. 868.07



675-C

REVISIONS		CITY OF RIVERSIDE CALIFORNIA DEPARTMENT OF PUBLIC WORKS	
MARK	DATE	DESCRIPTION	
			MAP SHOWING PLINY STREET CURB GRADES BETWEEN EVANS ST. & PETERS ST.
DESIGNED BY	CHECKED BY	APPROVED BY	PLAN # 675-C
DRAWN BY		DIRECTOR OF PUBLIC WORKS	
RECOMMENDED BY	ASSISTANT CITY ENGINEER	DATE	SHEET OF