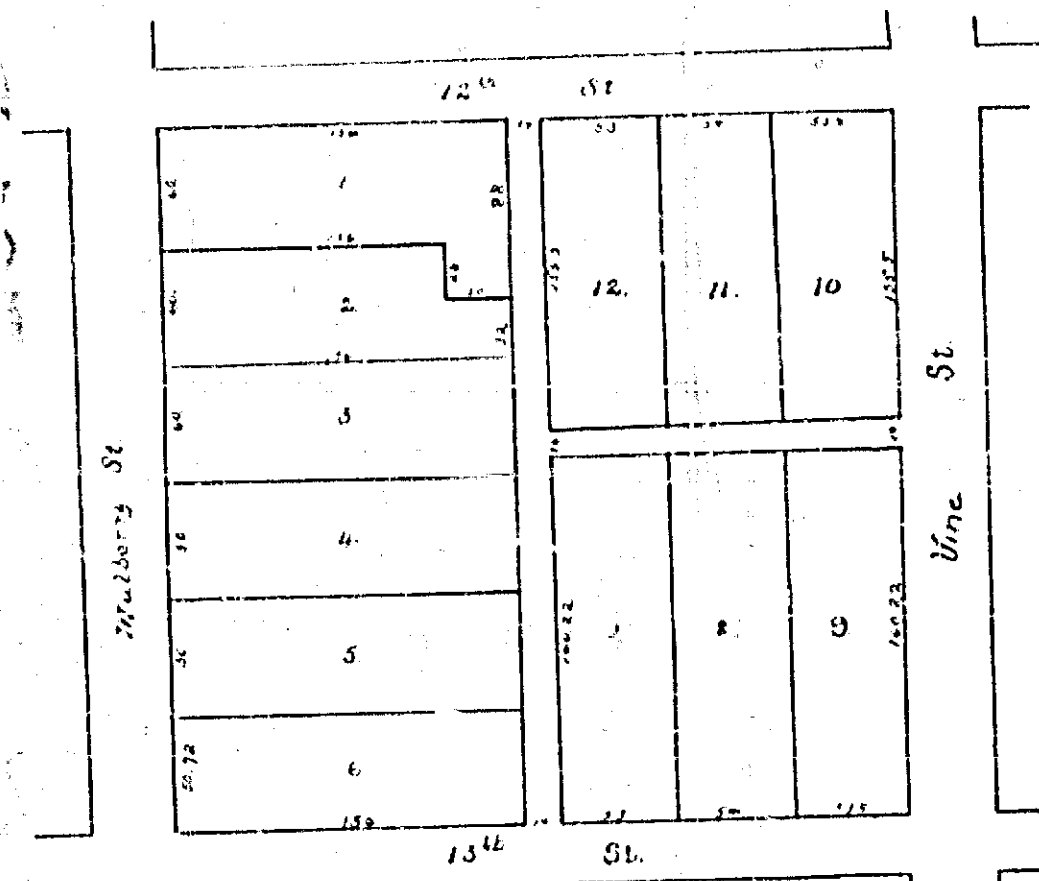


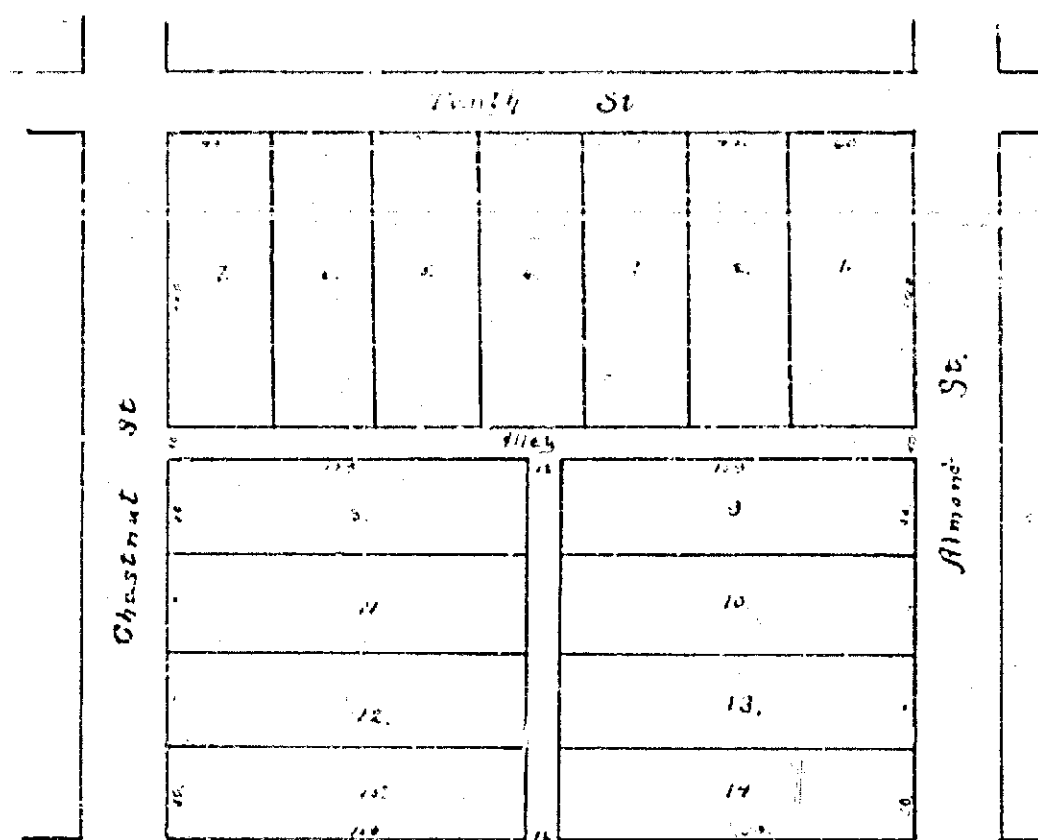
Map of
Subdivision of Lots 1, 2, 3, 4, 5, 6, 7, 8, 9, 10 in Block 1 Range 1
February 7, 1887

As Requested by S.C. Evans
City of Riverside
San Bernardino County



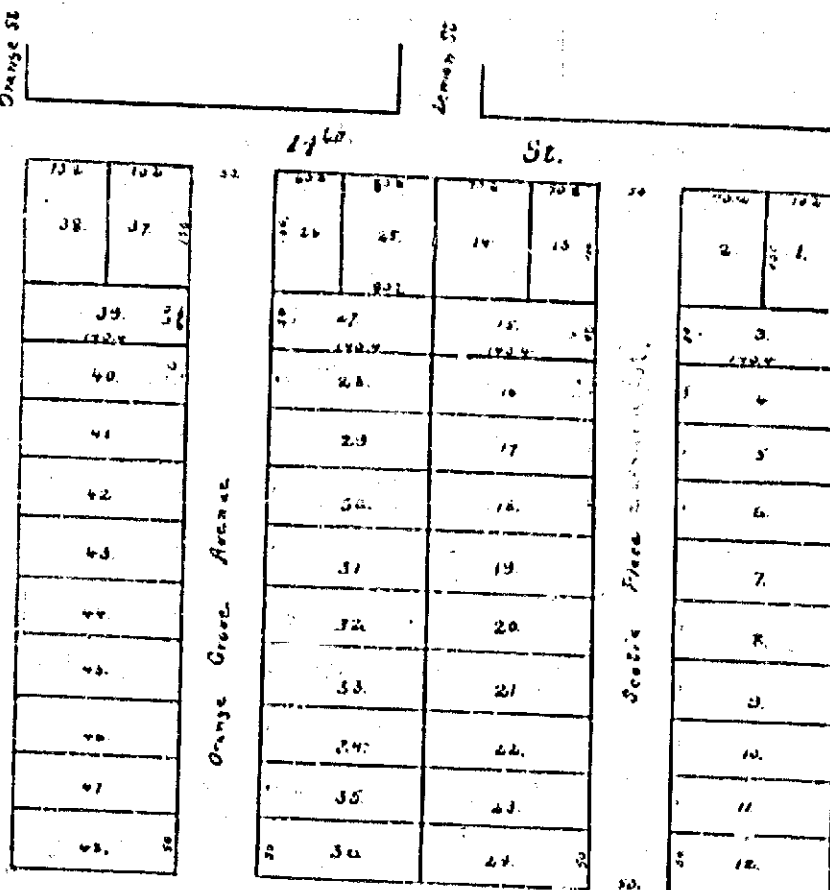
Map of
DC Twogood's Subdivision of Block 12 Range 2.

December 7, 1887
DC Twogood
San Bernardino



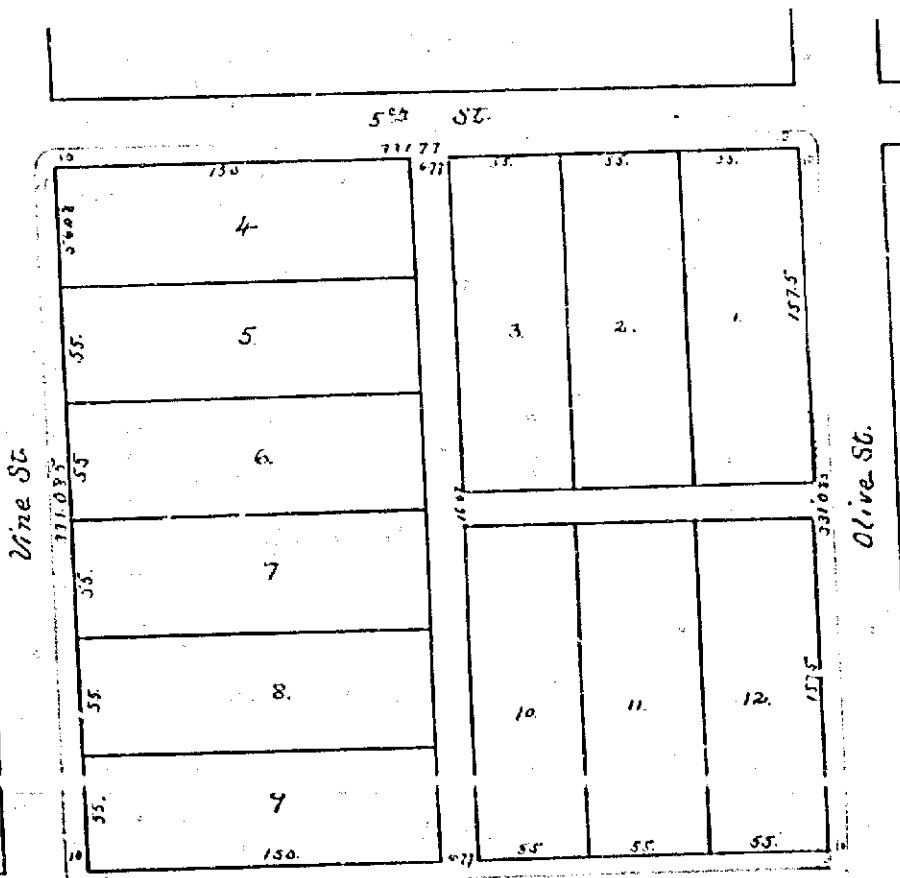
Plat of
The Subdivision of Block 9 Range 9.

May 7, 1886
Stewart & Kingston
San Bernardino County



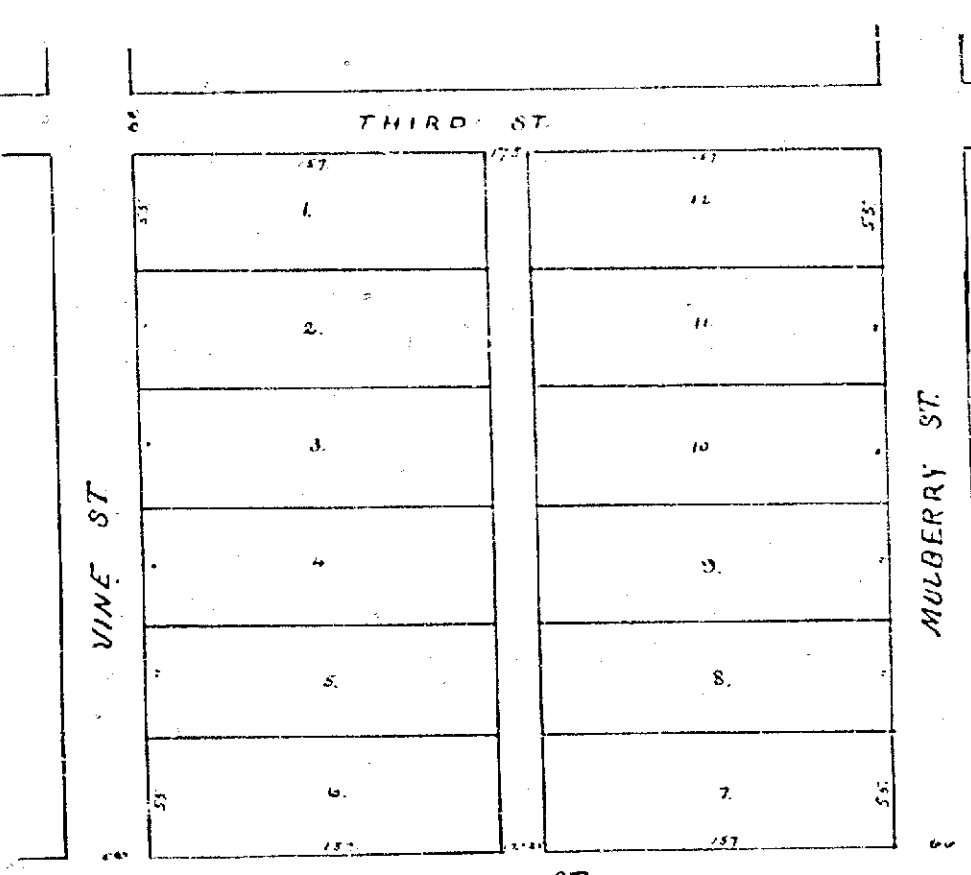
Map of
Scotia Place -
Twogood's Subdivision of Lot 3 of the Lands
of the S.C.C.H.

As Requested by St. Herrick
City of Riverside
San Bernardino County



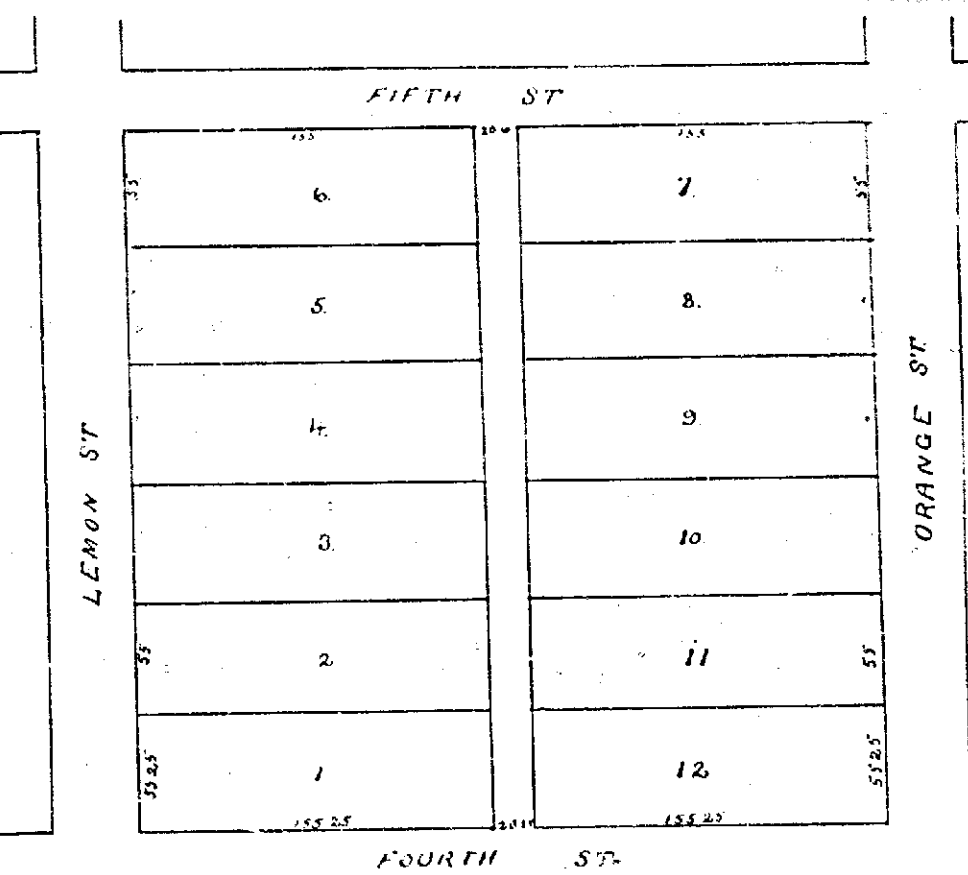
Map of
H. Jurecki's Resubdivision of Block 5 Range 1.

Recorded November 6, 1887
at Request of Clarence Stewart
Book 5 of Maps, Page 68
Records San Bernardino County



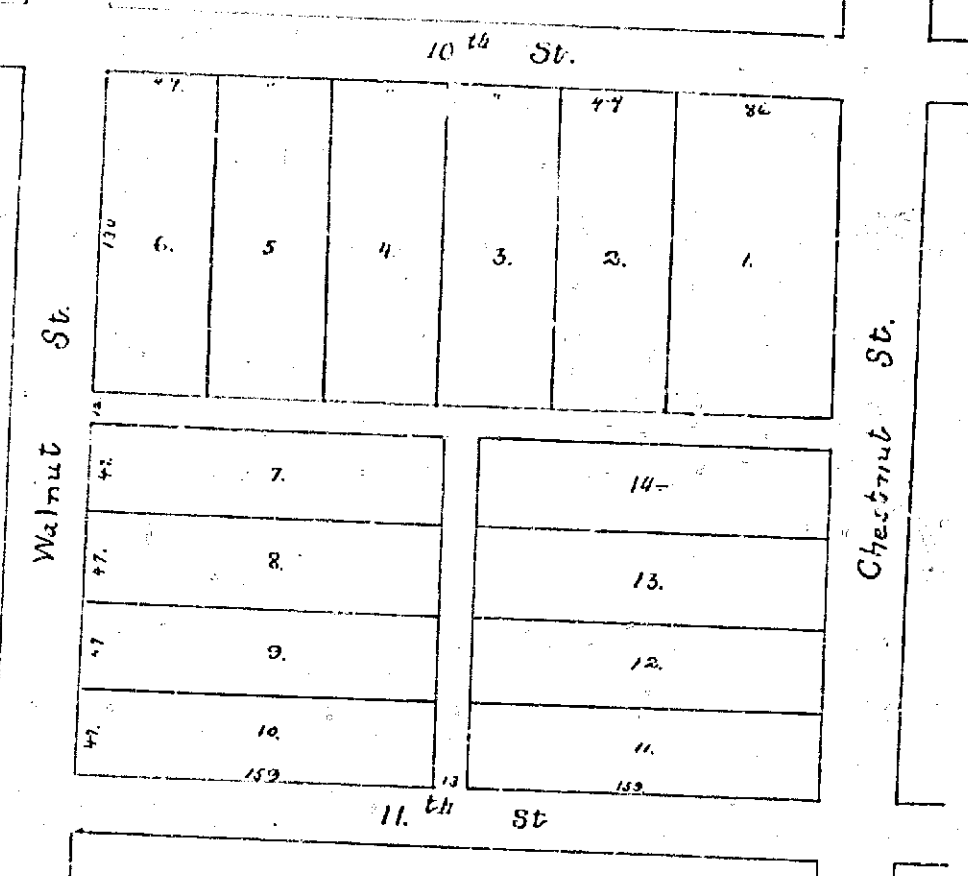
Map of
A.J. Twogood's Resubdivision of Block 2 Range 2.

Recorded November 11, 1887
A.J. Twogood
Book 6 of Maps, Page 5
Records San Bernardino County



Map of
John Hogan's Resubdivision of Block 4 Range 5.

March 20, 1888
Records San Bernardino County



Plat of
Subdivision of Block 10 Range 10.

March 22, 1886
at Request of E. Conway
Book 3 of Maps, Page 11
Records San Bernardino County

701-A

701-B

701-C

701-D

701-G

701-F

701-H

701-E