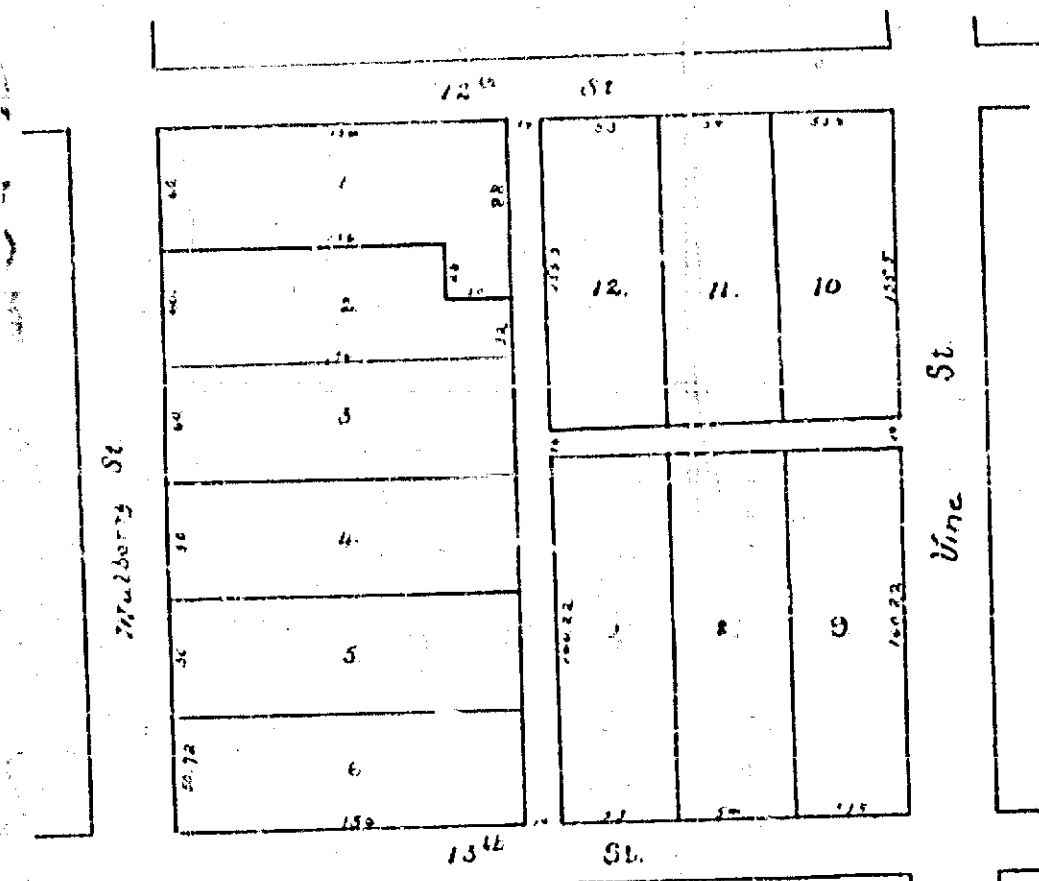


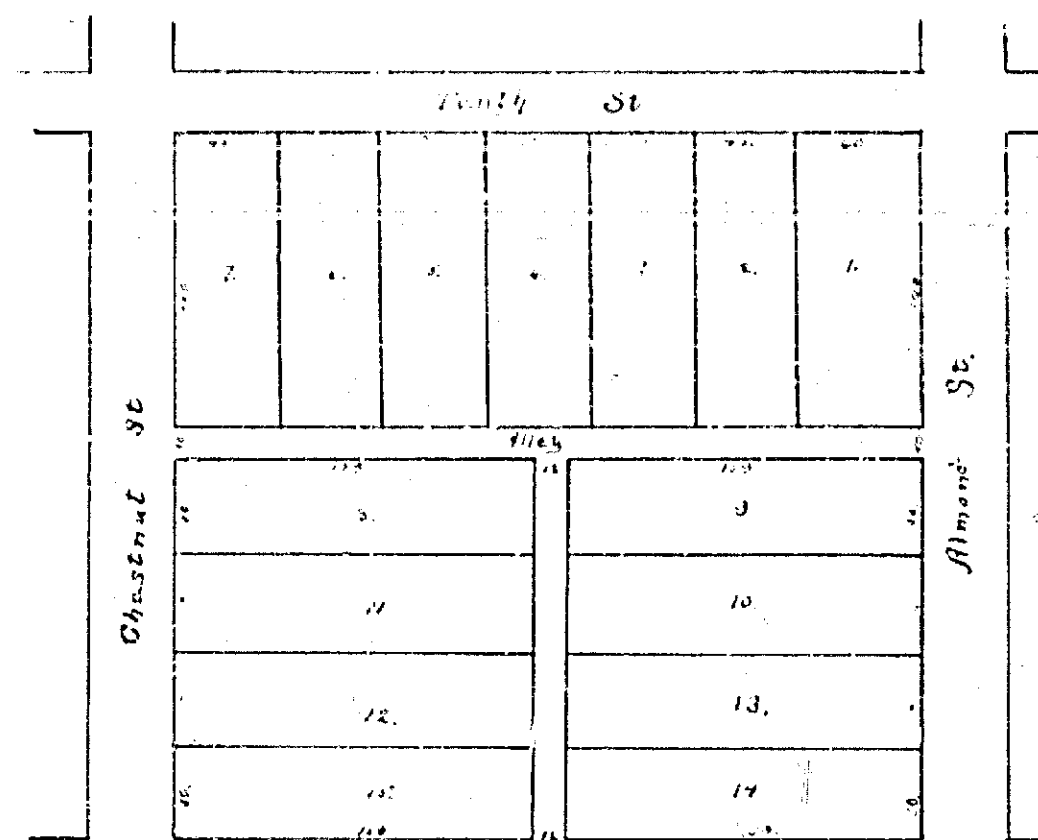
Map of
Subdivision of Lots 1, 2, 3, 4, 5, 6, 7, 8, 9, 10 in Block 1 Range 1
February 7, 1887

As Requested by S.C. Evans
City of Riverside
San Bernardino County



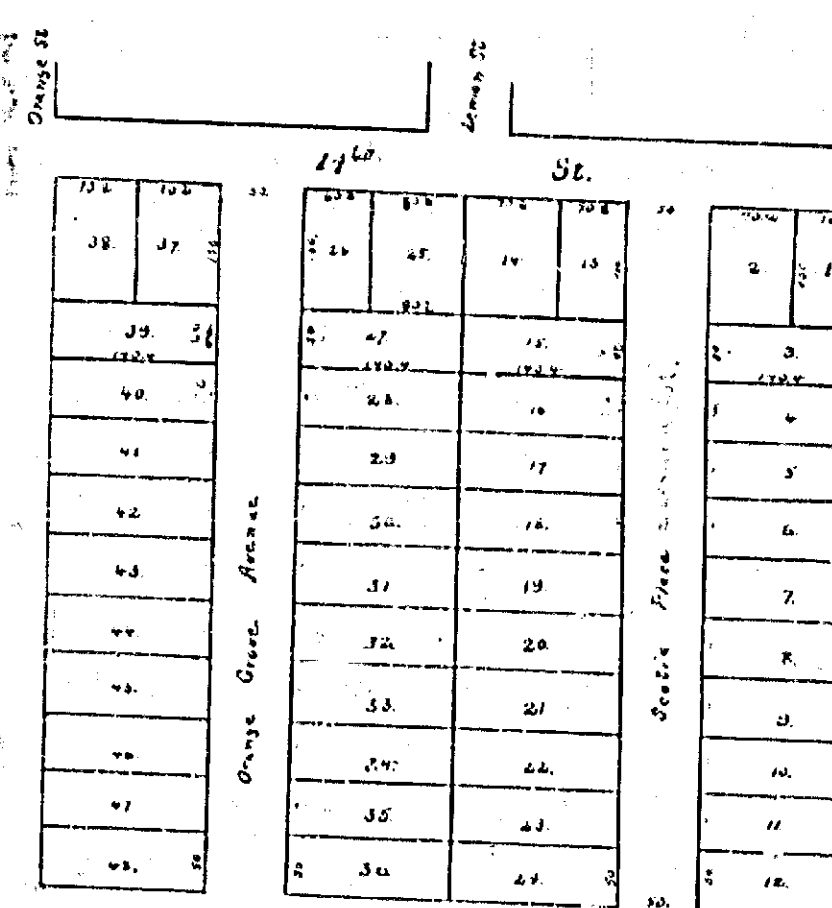
Map of
DC Twogood's Subdivision of Block 12 Range 2.
December 7, 1887

As Requested by DC Twogood
City of Riverside
San Bernardino County



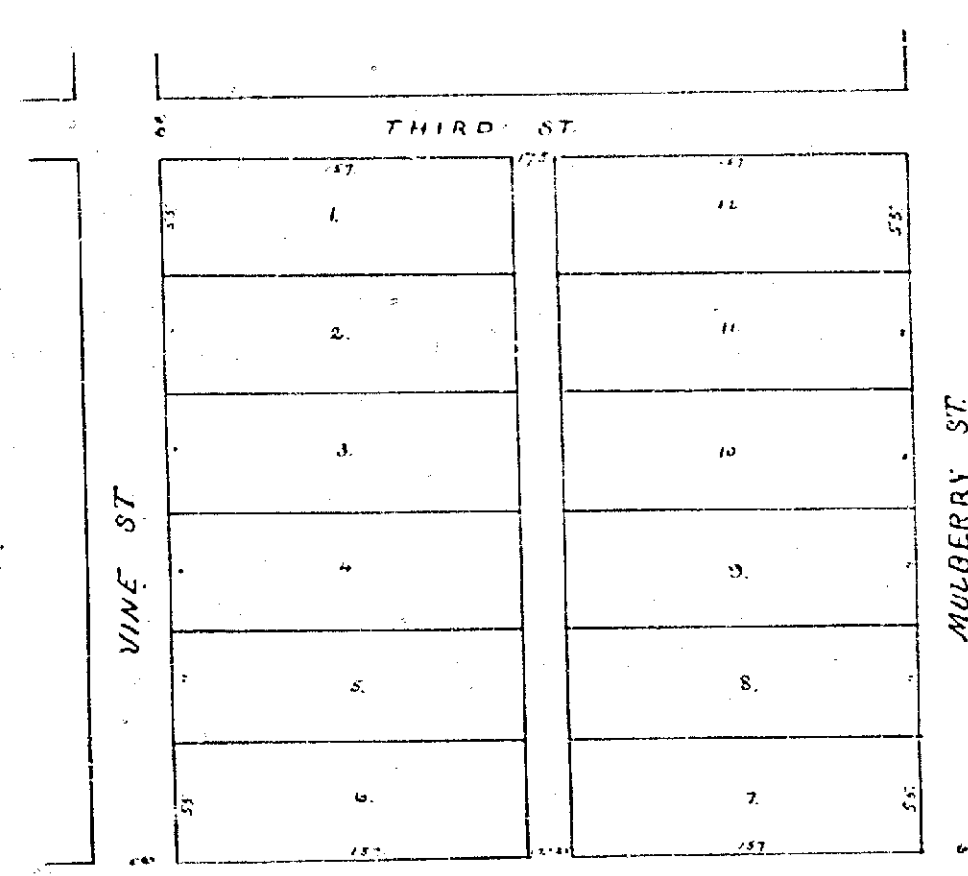
Plat of
The Subdivision of Block 9 Range 9.
May 7, 1886

As Requested by Stewart Kingston
City of Riverside
San Bernardino County



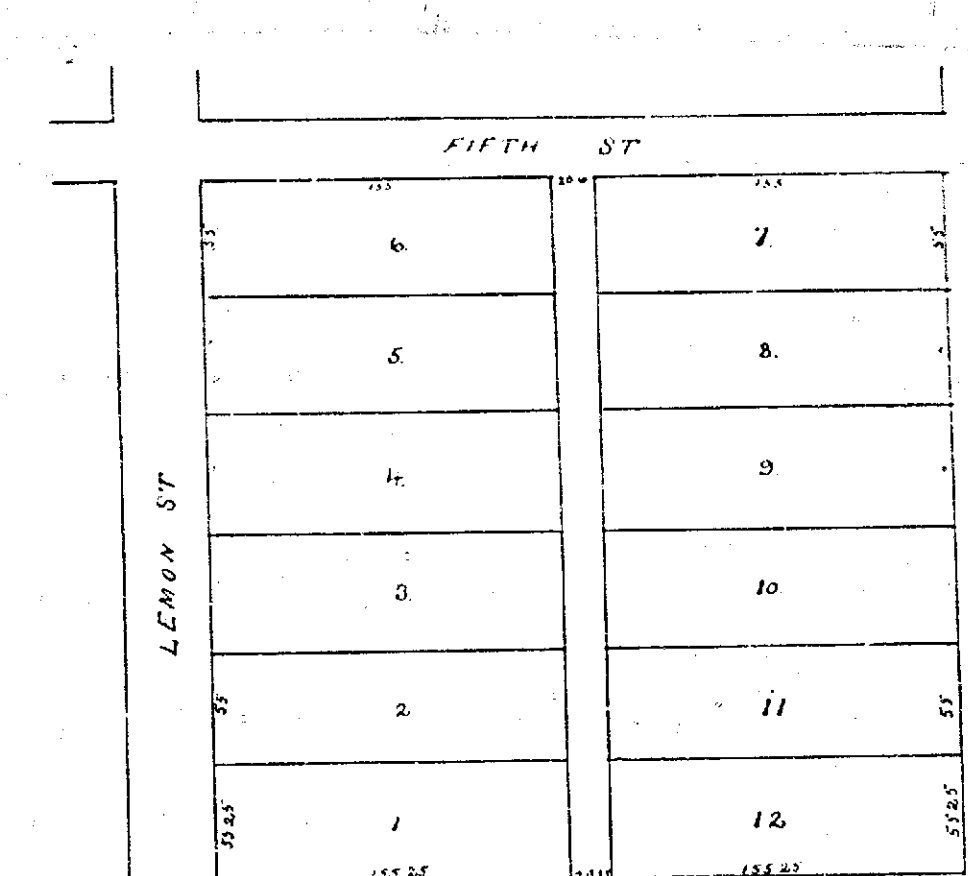
Map of
Scotia Place -
Twogood's Subdivision of Lot 3 of the Lands
of the S.C.C.H.

As Requested by St. Herrick
City of Riverside
San Bernardino County



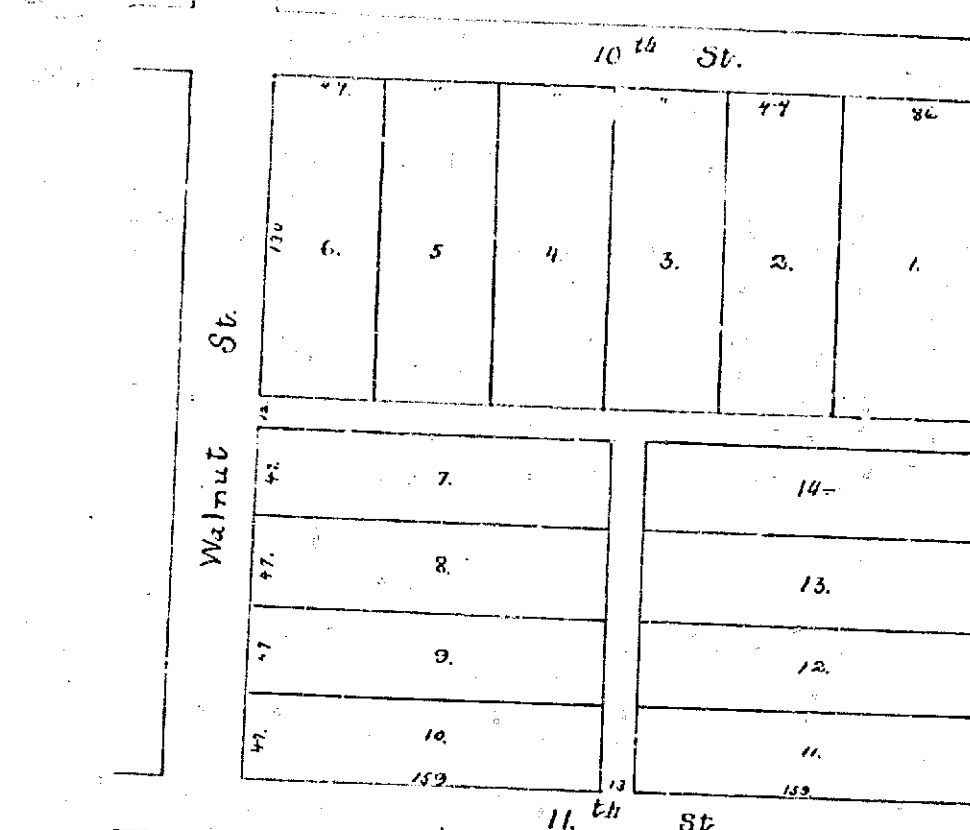
Map of
A.J. Twogood's Resubdivision of Block 2 Range 2.
November 11, 1887

As Requested by A.J. Twogood
City of Riverside
San Bernardino County



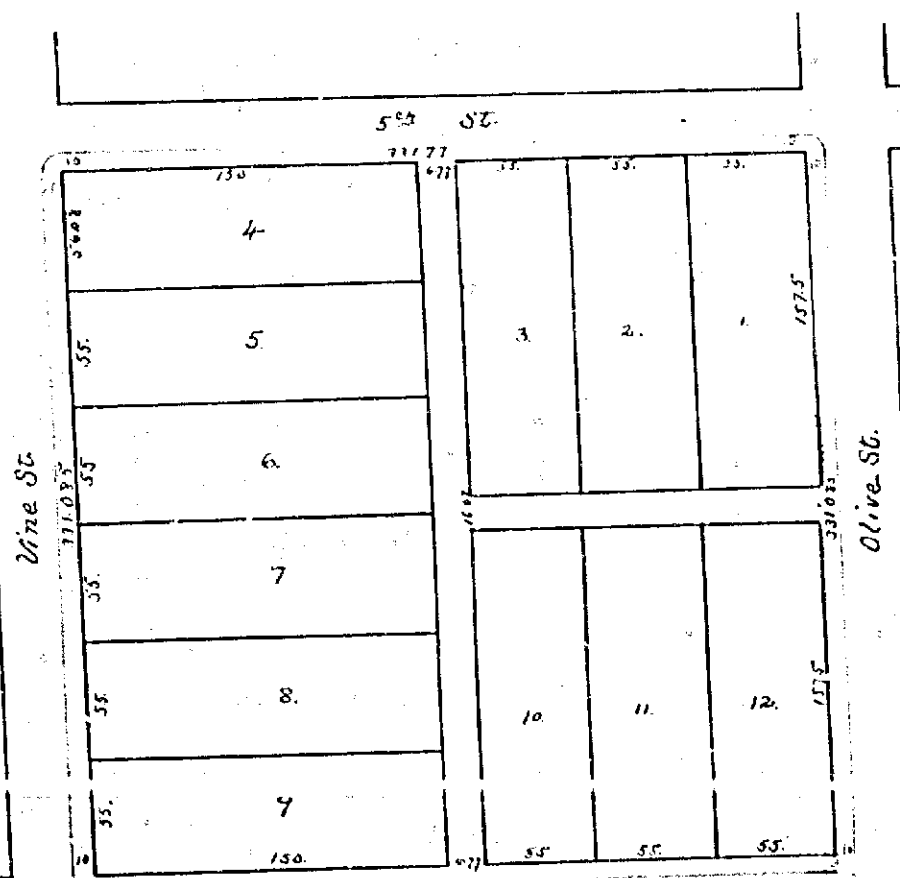
Map of
John Hogan's Resubdivision of Block 4 Range 5
March 20, 1888

As Requested by John Hogan
City of Riverside
San Bernardino County



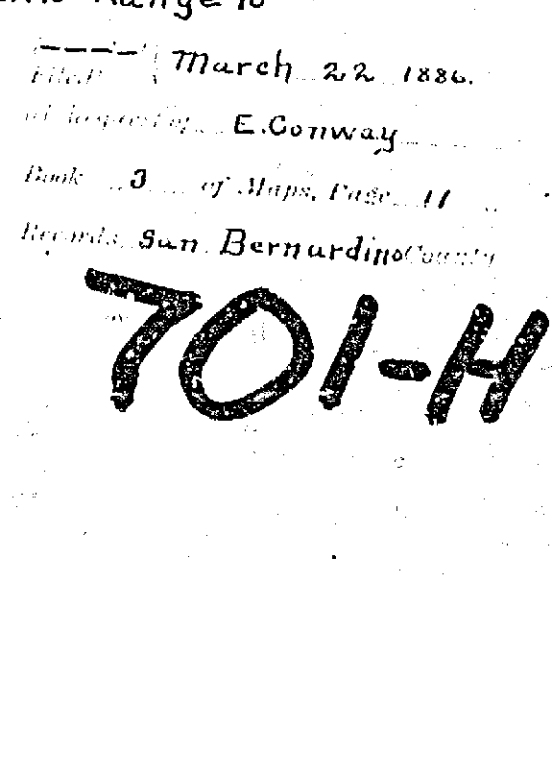
Plat of
Subdivision of Block 10 Range 10
March 22, 1886

As Requested by E. Conway
City of Riverside
San Bernardino County



Map of
H. Jurecki's Resubdivision of Block 5 Range 1
November 6, 1887

As Requested by Clarence Stewart
City of Riverside
San Bernardino County



Plat of
Subdivision of Block 10 Range 10
March 22, 1886

As Requested by E. Conway
City of Riverside
San Bernardino County

701-A

701-B

701-C

701-D

701-G

701-F

701-H

701-E