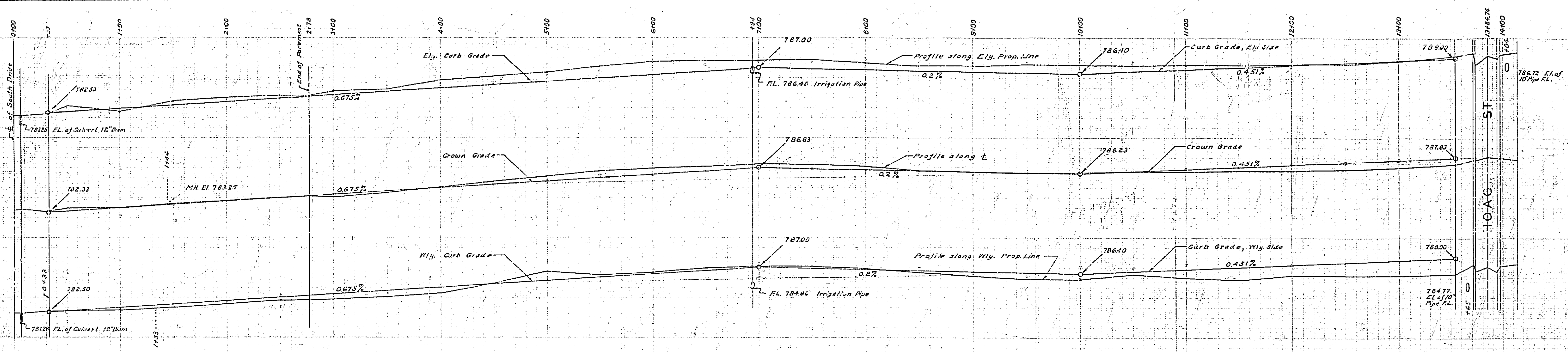


MAGNOLIA AVE.

MAGNOLIA AVE.



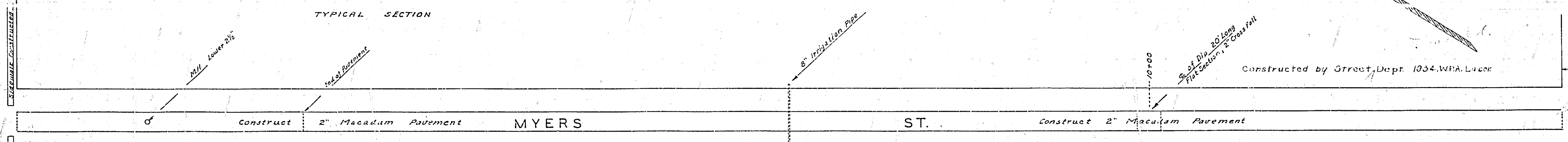
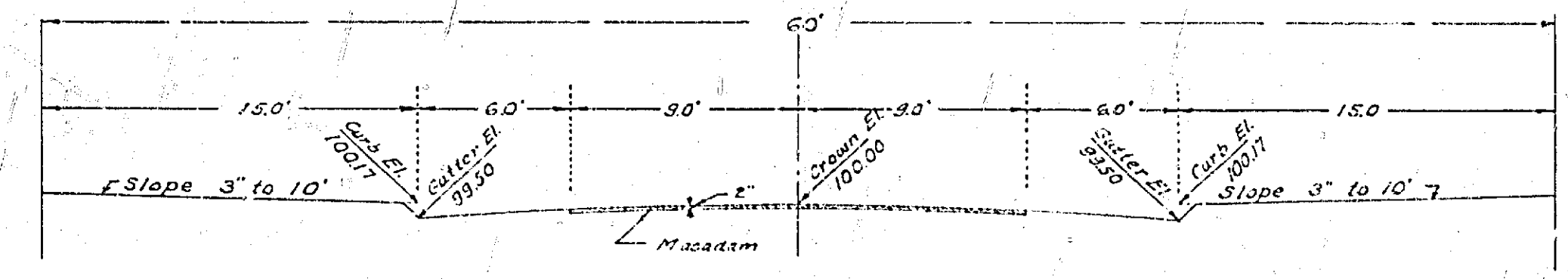
# PLAN AND PROFILE OF THE PROPOSED STREET IMPROVEMENT OF MYERS STREET

BETWEEN MAGNOLIA AVE. AND HOAG STREET  
ENG DEPT. RIVERSIDE CALIF. MAY 1934.

FIELD BOOK 287 PAGES 36-52

(U.S.G.S.) CITY DATUM PLANE

SCALE HOR. 1"=40'  
VER. 1"=4'



Constructed by Street Dept. 1934, W.H. Lauer

APPROVED AND ADOPTED BY THE MAYOR  
AND COUNCIL OF THE CITY OF RIVERSIDE  
THIS 19TH DAY OF JUNE 1934.

CITY CLERK, CITY OF RIVERSIDE.

726