

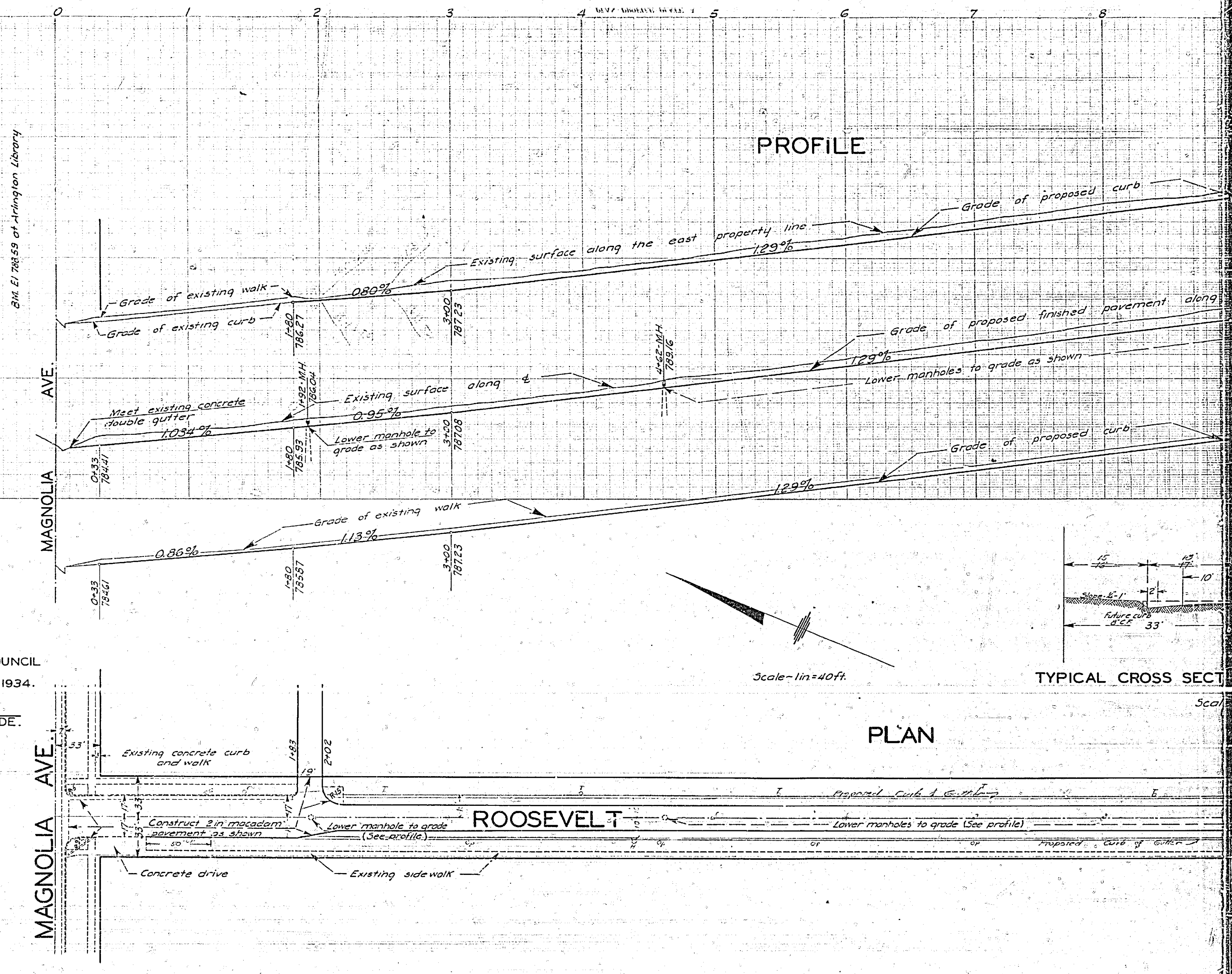
# PLAN AND PROFILE OF THE PROPOSED STREET IMPROVEMENT OF ROOSEVELT STREET

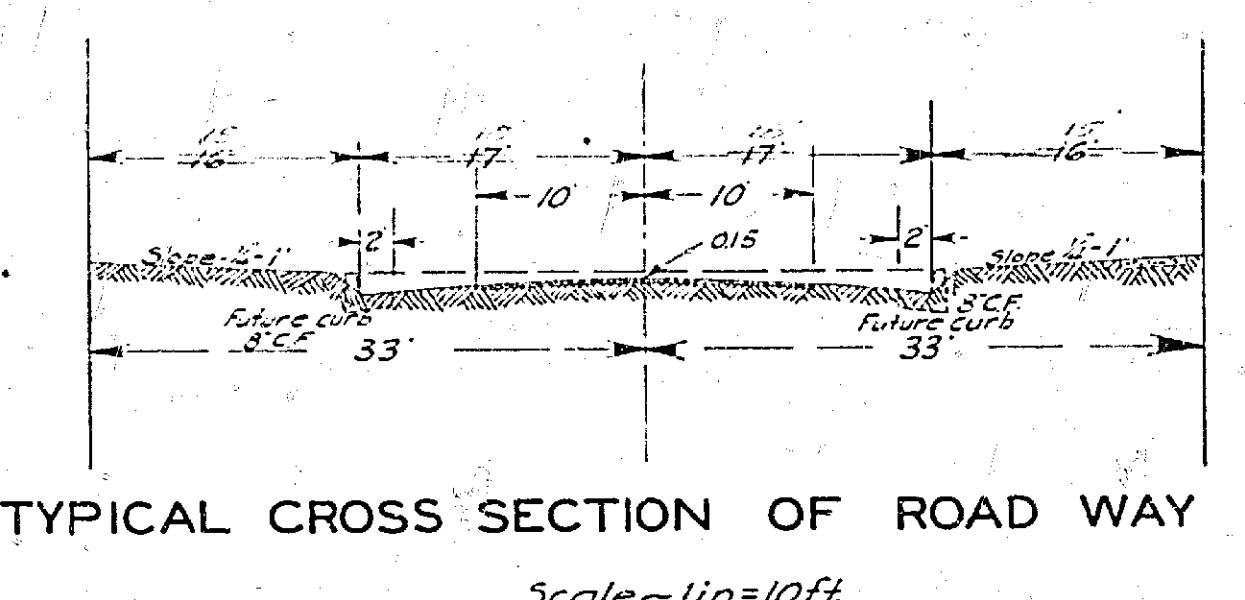
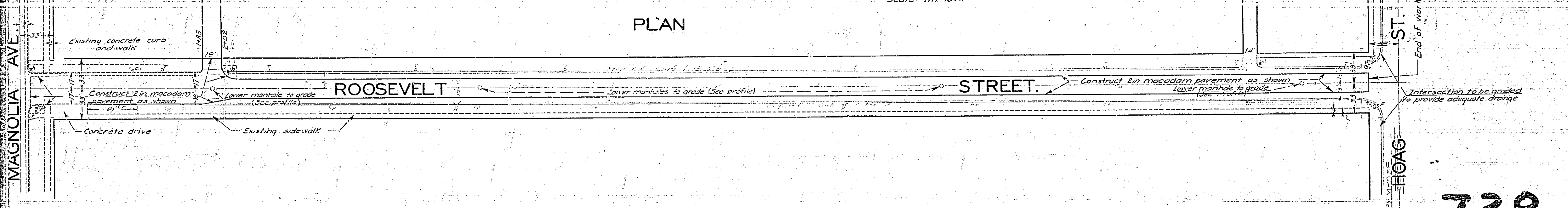
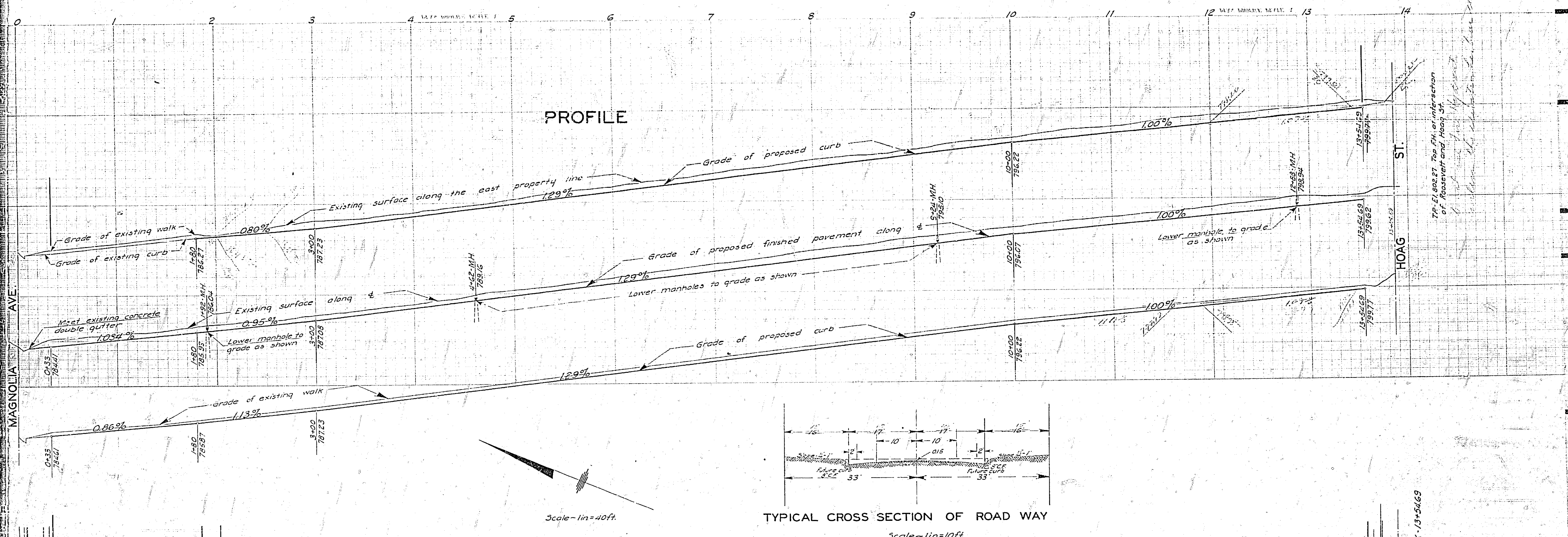
ENGINEERING DEPT. — CITY OF RIVERSIDE — JUNE 1934  
GRABER ENGINEERING DEPT. 7234 WPA 12057  
 JUN. 1935

FIELD BOOK 290  
 PAGE 28

ELEVATIONS SHOWN HEREON ARE U.S.C.S. DATUM  
 WHICH IS THE OFFICIAL CITY DATUM PLANE AS  
 ESTABLISHED BY ORDINANCE NO. 551 N.S.

ADOPTED AND APPROVED BY THE MAYOR AND COUNCIL  
 OF THE CITY OF RIVERSIDE THIS 24<sup>TH</sup> DAY OF JULY 1934.  
*[Signature]*  
 CITY CLERK, CITY OF RIVERSIDE.





Scale - 1 in = 40 ft.

Scale - 1 in = 10 ft.

TR-EI 80227 Top FH of intersection of Roosevelt and Hoag St.

End of work 13+54.69

# 738