

100

# PLANS AND PROFILES

OF THE PROPOSED STREET IMPROVEMENT OF  
**VAN BUREN STREET**  
BETWEEN MAGNOLIA AVENUE AND HOAG STREET  
ENGINEERING DEPT. - CITY OF RIVERSIDE

SEPTEMBER 1931

PLANS PROFILES AND MAPS NUMBER CONSISTING OF SHEETS

SHEET NUMBERED 1 STREET IMPROVEMENT OF VAN BUREN STREET  
BETWEEN MAGNOLIA AVENUE AND HOAG STREET.

SHEETS NUMBERED (22) & (23) MAP OF THE DISTRICT TO BE ASSESSED FOR THE IMPROVEMENTS

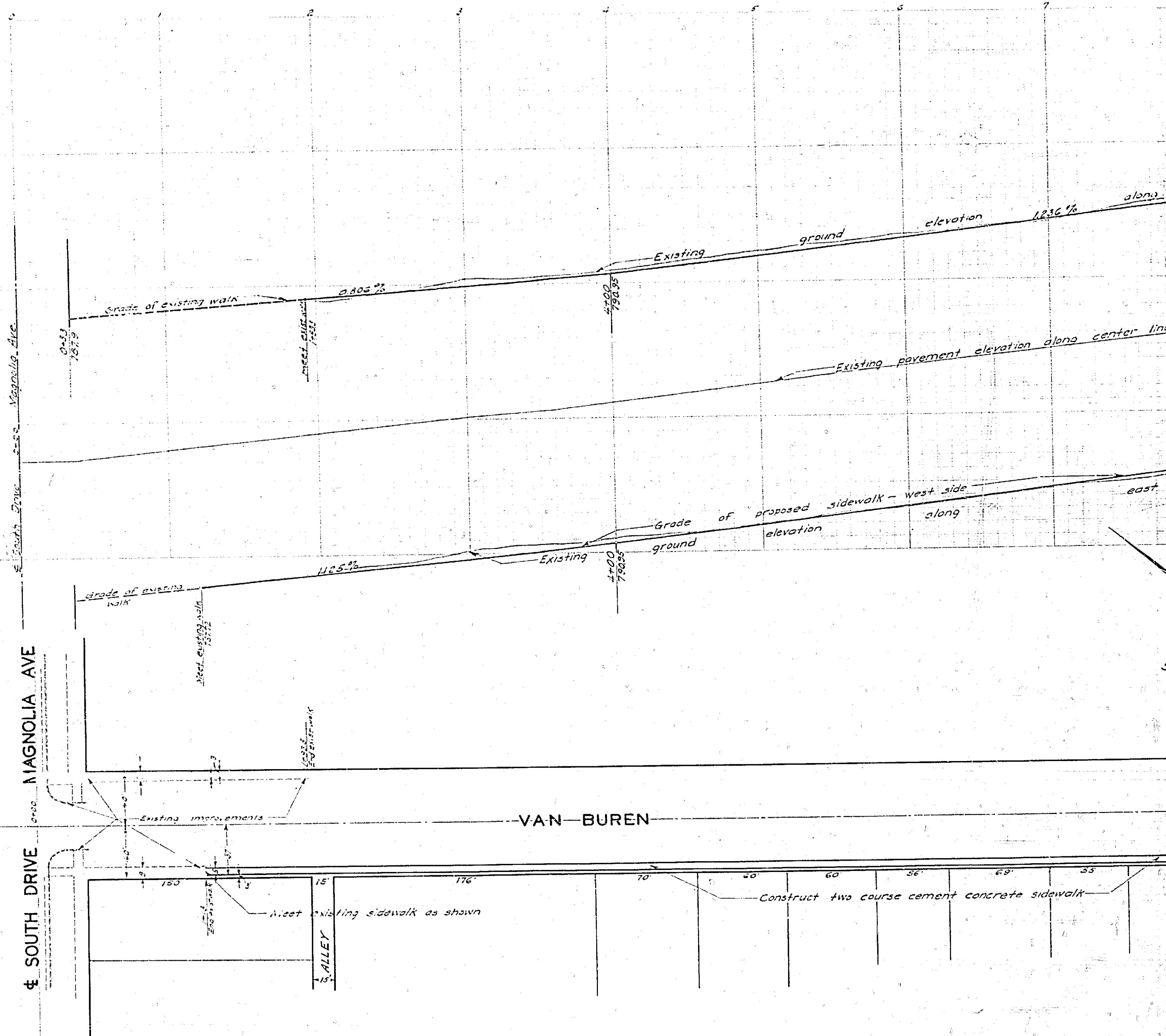
ELEVATIONS SHOWN HEREON ARE U.S.G.S. DATUM WHICH IS THE OFFICIAL RIVERSIDE CITY  
DATUM PLANE AS ESTABLISHED BY ORDINANCE NO. 551 NEW SERIES

FIELD BOOK  
BOOK 251 PAGES 2 TO 50

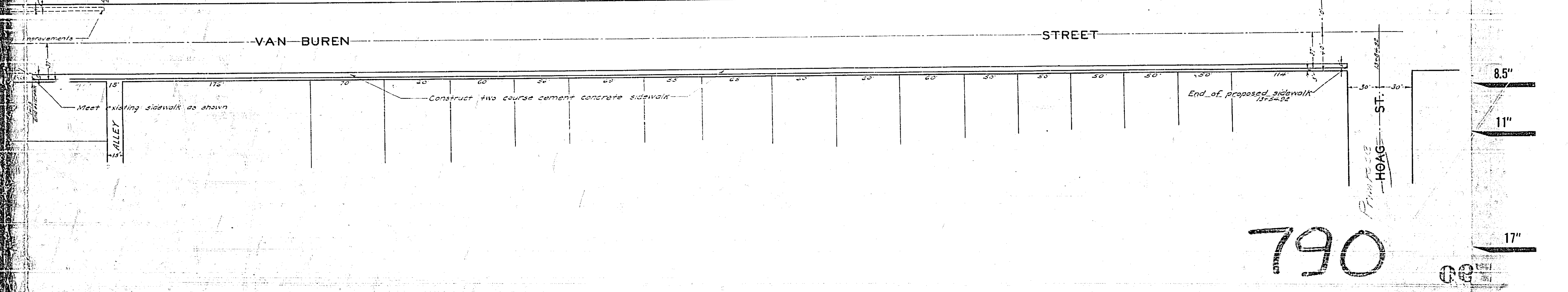
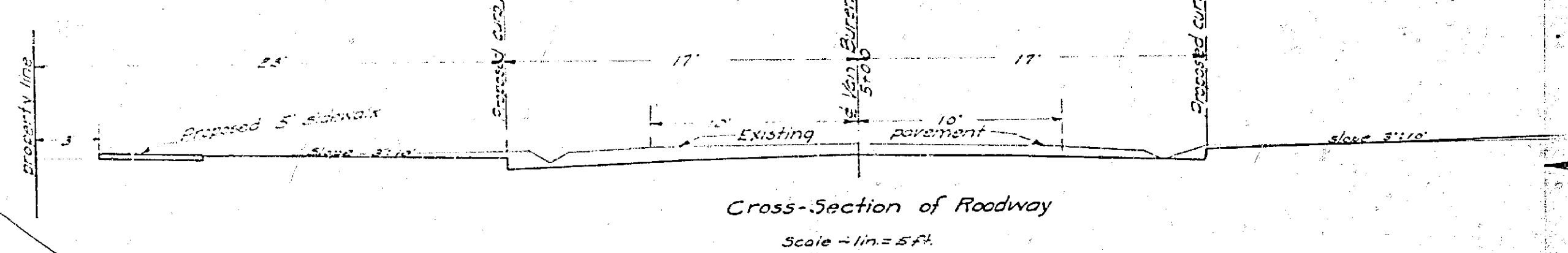
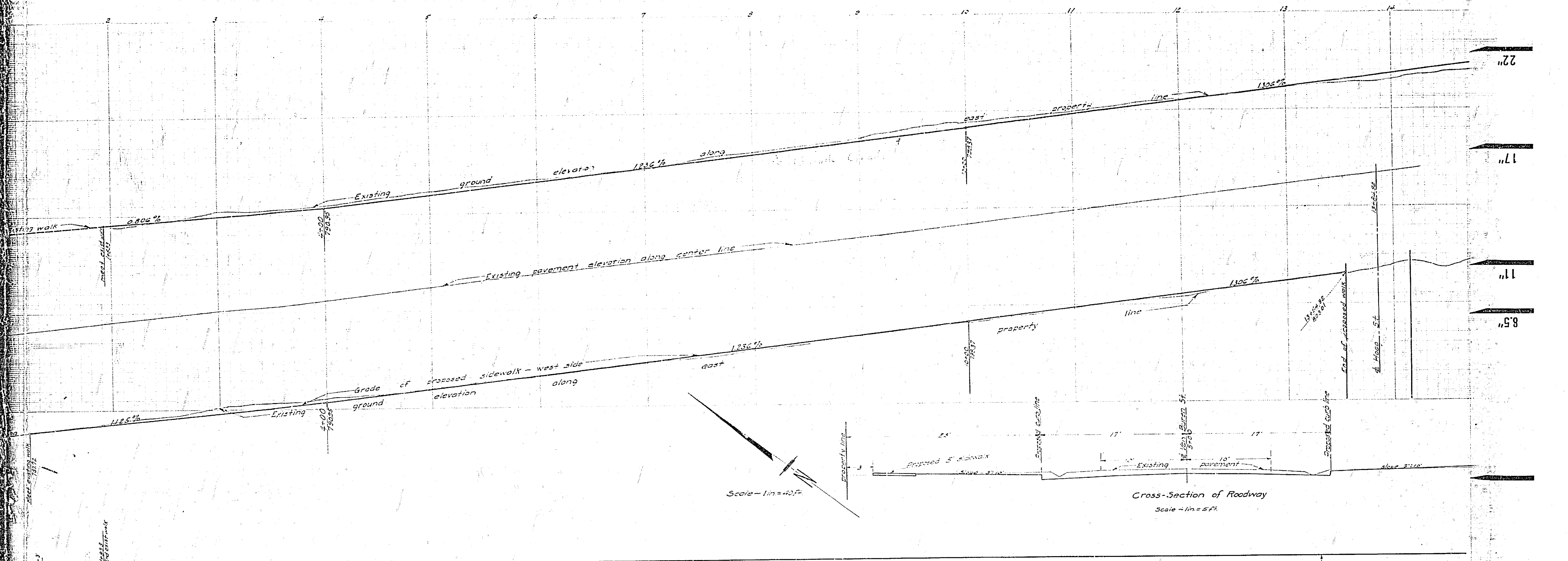
ADOPTED BY THE MAYOR AND COUNCIL OF THE CITY OF RIVERSIDE  
THIS \_\_\_ DAY OF \_\_\_\_\_ 1931

CITY CLERK, CITY OF RIVERSIDE

SHEET NO. 1  
Sheet 5 of 5 Sheets



130



790

22"  
17"  
11"  
8.5"  
11"  
17"  
8.5"  
11"  
17"  
22"

22"