

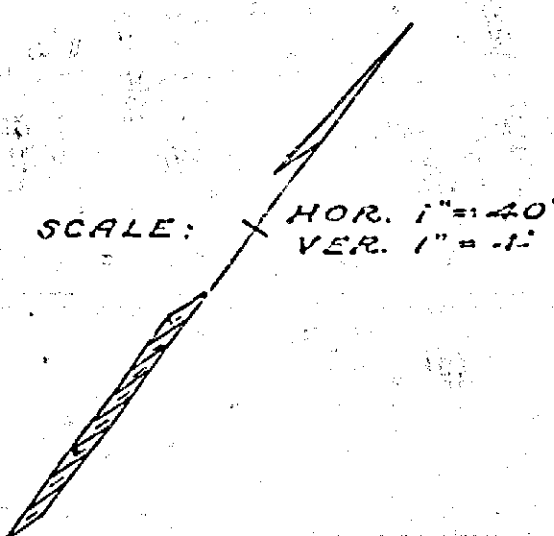

PLANS AND PROFILES
 OF THE PROPOSED IMPROVEMENT OF
ALLEY. (LOT I. BLK. 26 ARLINGTON)
 SOUTH OF MAGNOLIA AVE.

BETWEEN VAN BUREN ST. AND ROOSEVELT ST.

ENG. DEPT. CITY OF RIVERSIDE

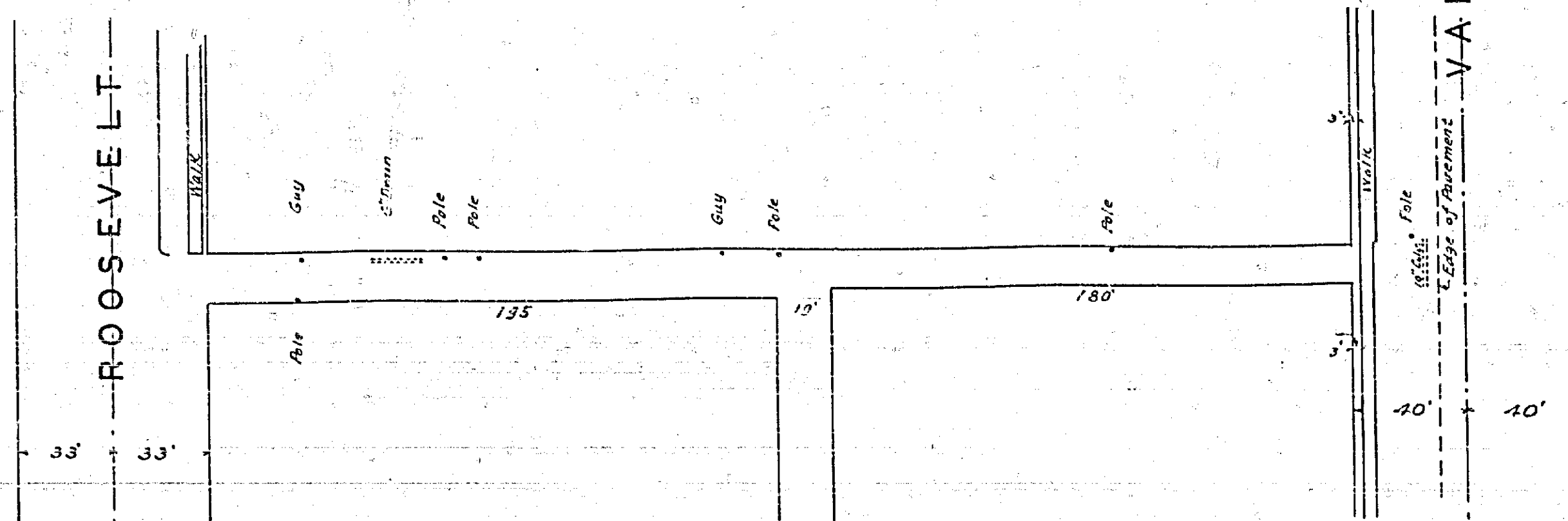
CITY (U. S. G. S.) DATUM PLANE

FIELD BOOK 290 PAGES 51-56



APPROVED AND ADOPTED BY THE MAYOR
 AND COUNCIL OF THE CITY OF RIVERSIDE
 THIS 15TH DAY OF JANUARY 1935

CITY CLERK, CITY OF RIVERSIDE.



VAN BUREN

794