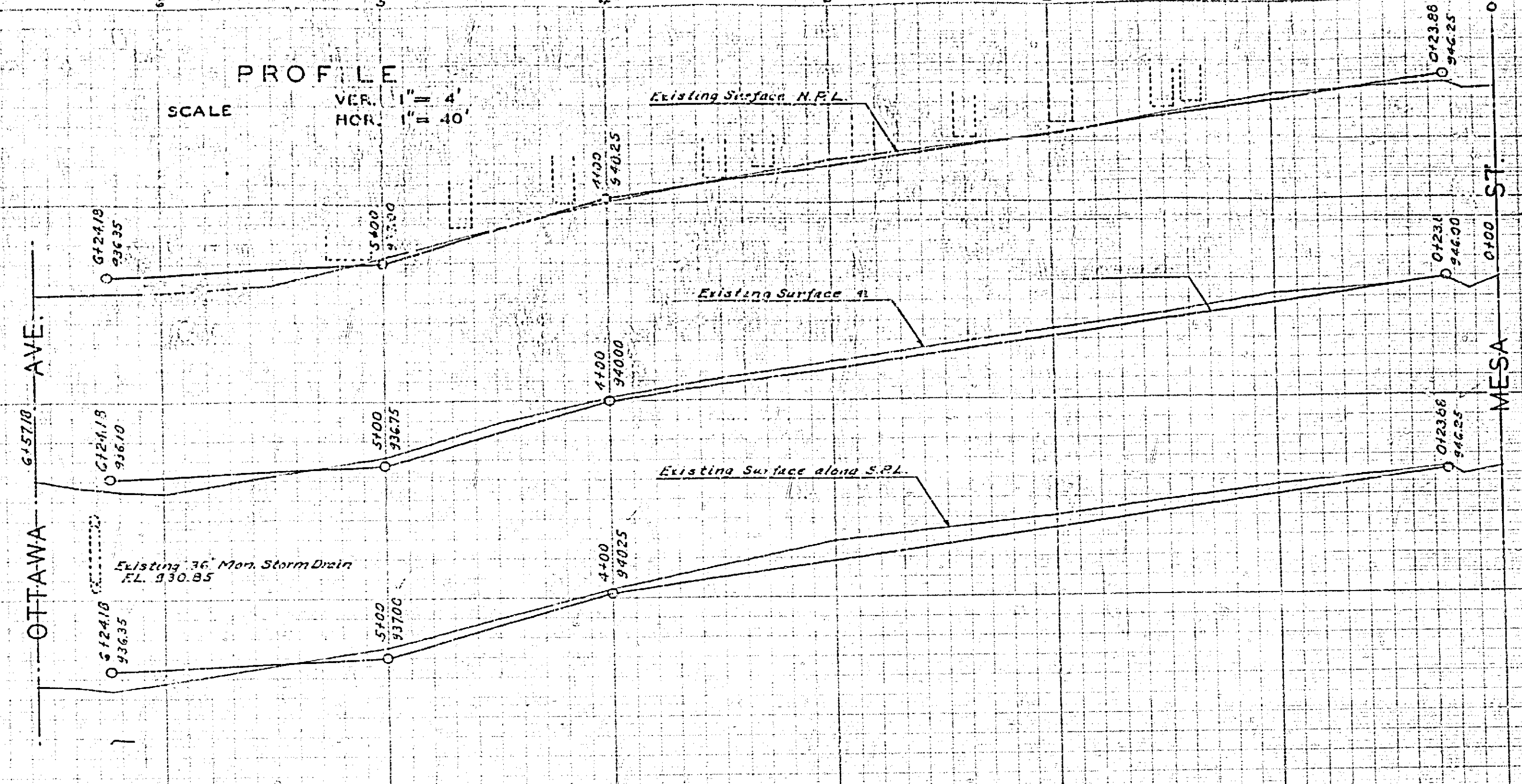
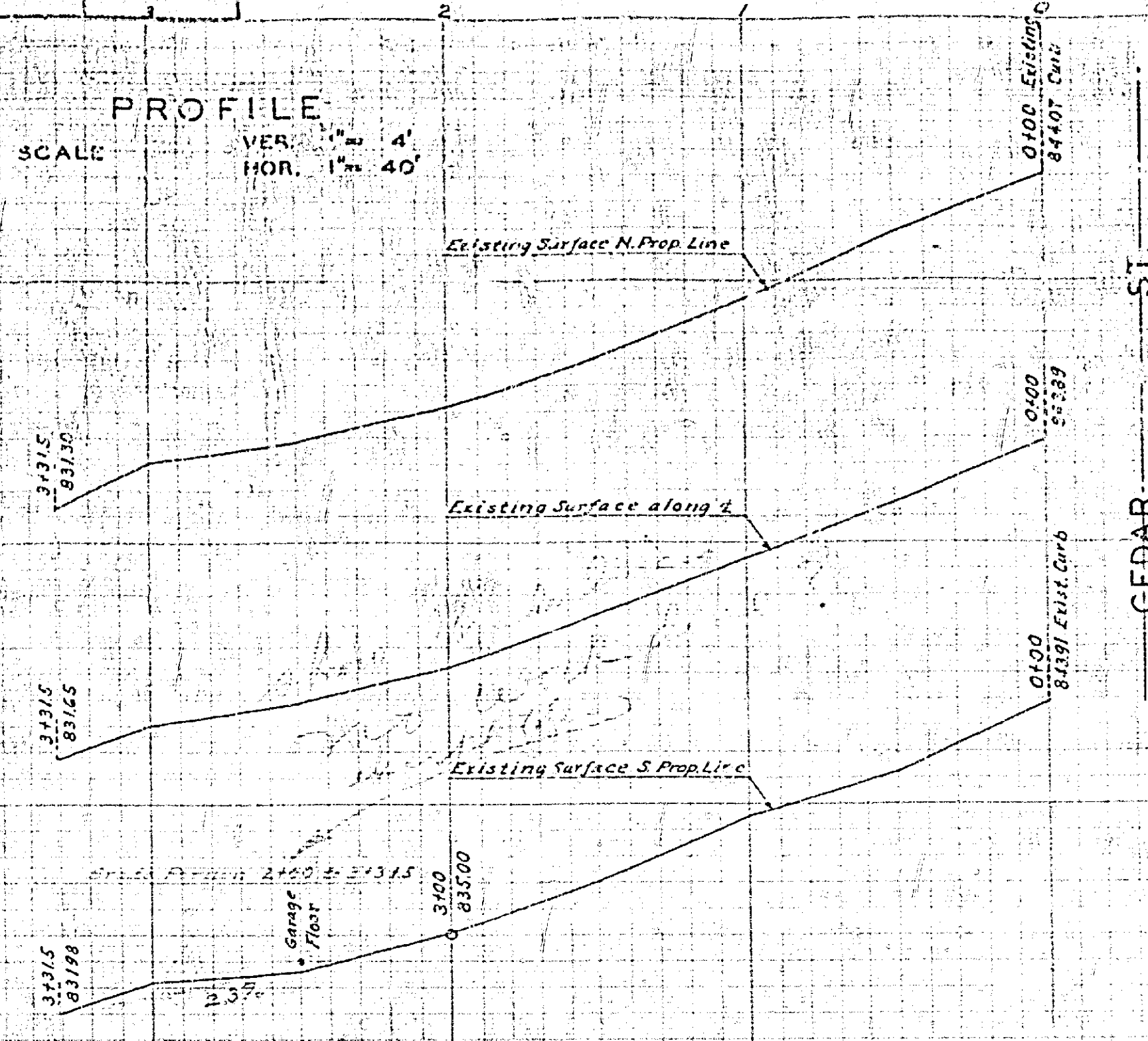


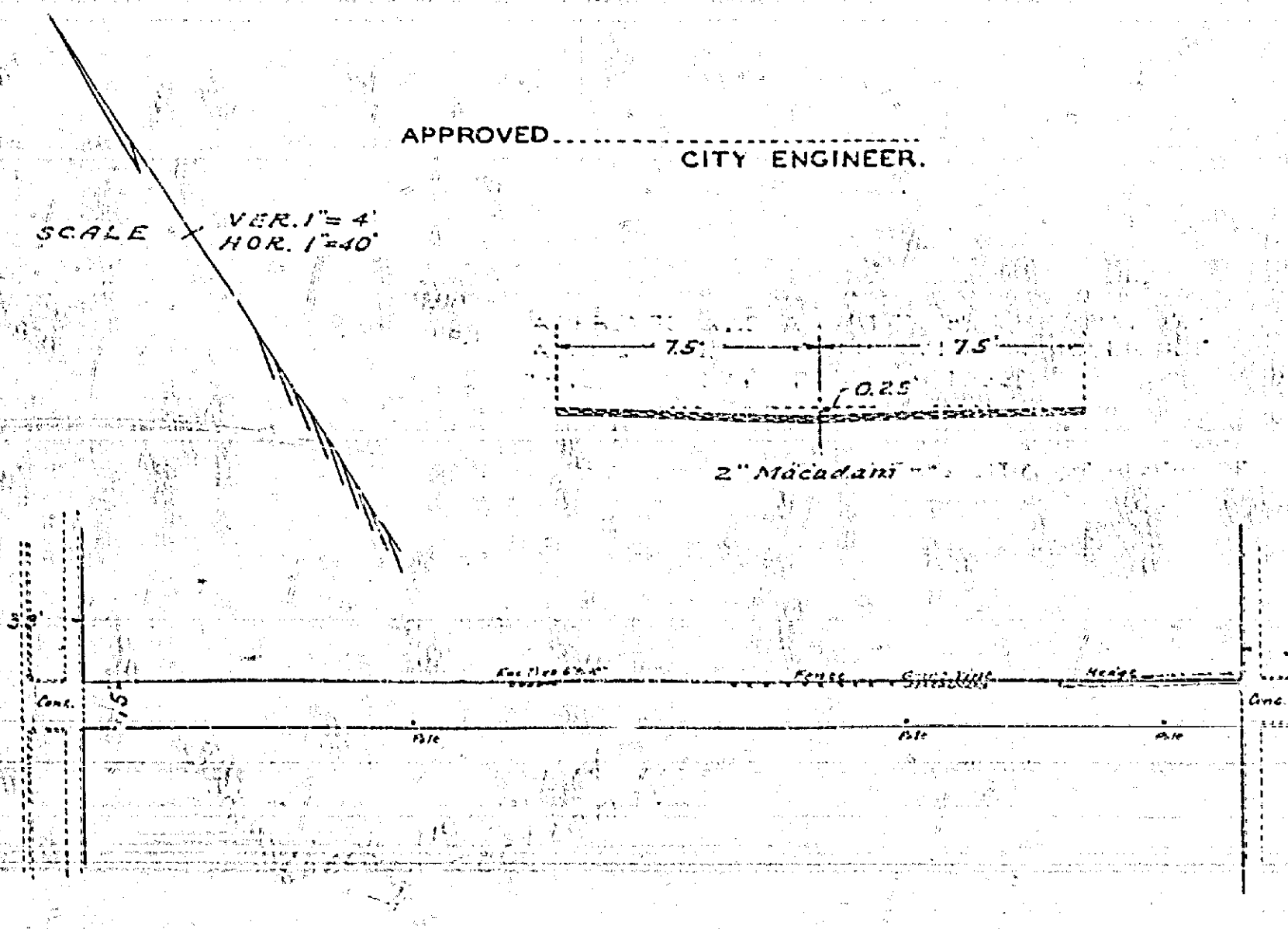
ALLEY BLOCK 2 RANGE 13			
DRAWING NUMBER	SHEET NUMBER	TOTAL SHEETS	FIELD BOOK
1	1	227	10771
DRAWN BY		CHECKED BY	APPROVED BY
W.S.M. 1/14/42			

ALLEY - ALTA MESA TRACT			
DRAWING NUMBER	SHEET NUMBER	TOTAL SHEETS	FIELD BOOK
1	1	373	10771
DRAWN BY		CHECKED BY	APPROVED BY
W.S.M. 1/14/42			



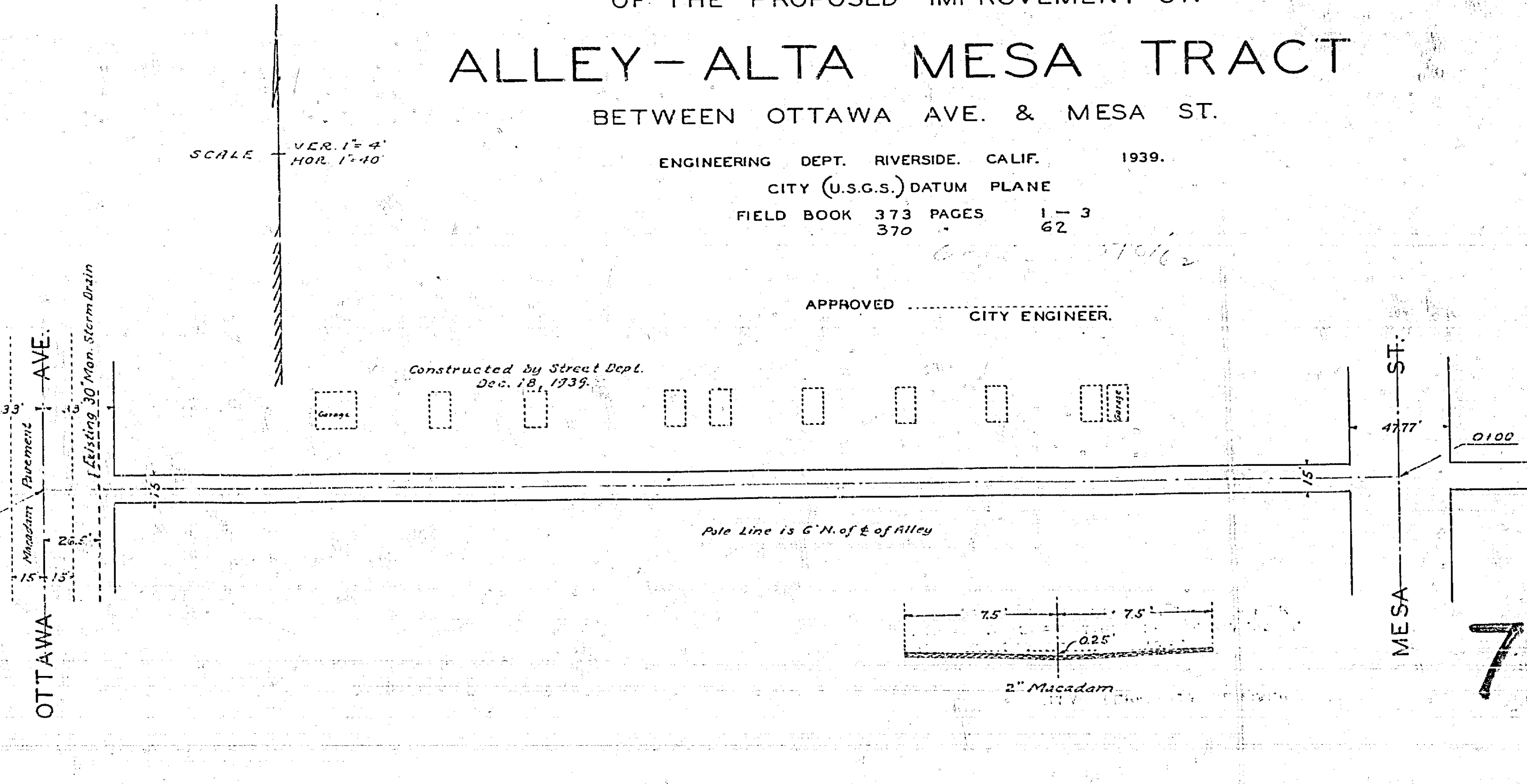
PLAN AND PROFILE  
OF THE PROPOSED IMPROVEMENT ON  
ALLEY BLK. 2 RG 13  
BETWEEN PINE ST. & CEDAR ST.

ENGINEERING DEPT. RIVERSIDE, CALIF. 1933.  
CITY (U.S.G.S.) DATUM PLANE  
FIELD BOOK 267 PAGES 75-76



PLAN AND PROFILE  
OF THE PROPOSED IMPROVEMENT ON  
ALLEY-ALTA MESA TRACT  
BETWEEN OTTAWA AVE. & MESA ST.

ENGINEERING DEPT. RIVERSIDE, CALIF. 1939.  
CITY (U.S.G.S.) DATUM PLANE  
FIELD BOOK 373 PAGES 1-3  
370 62



797