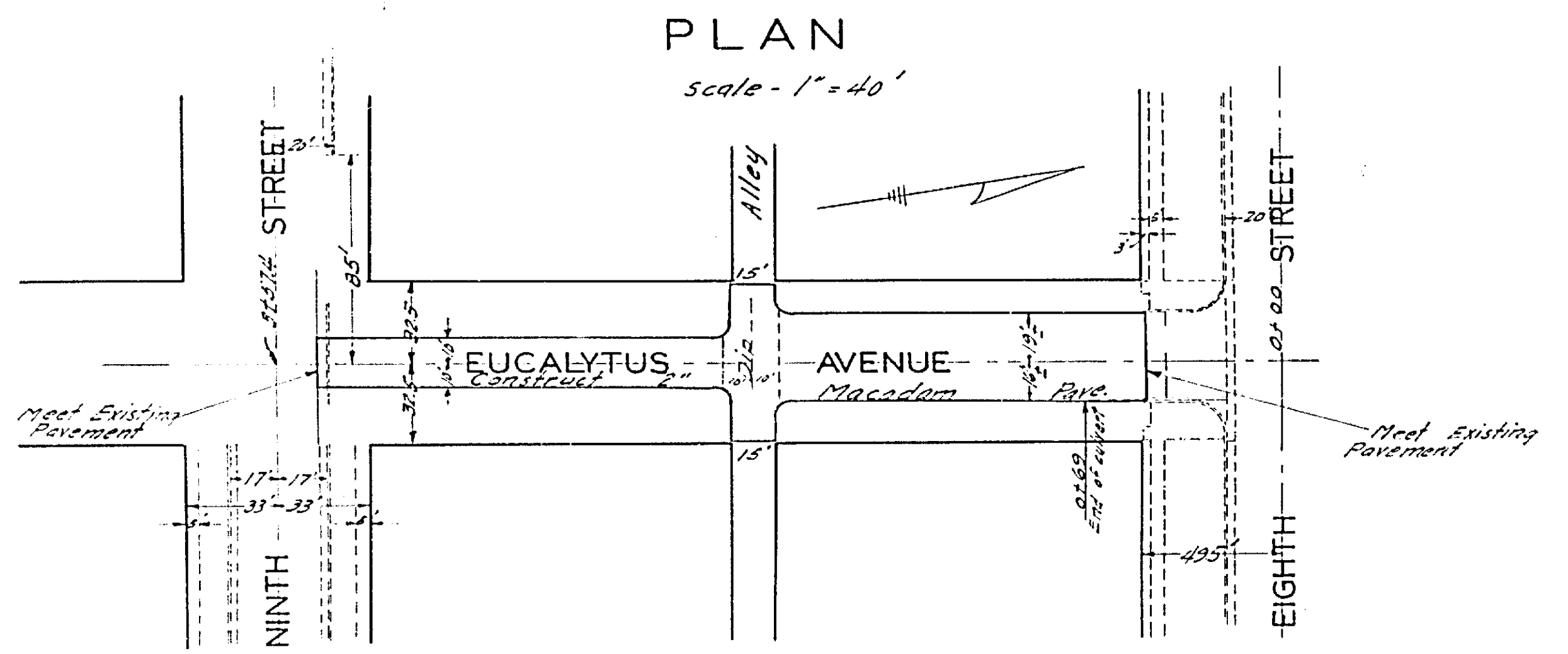
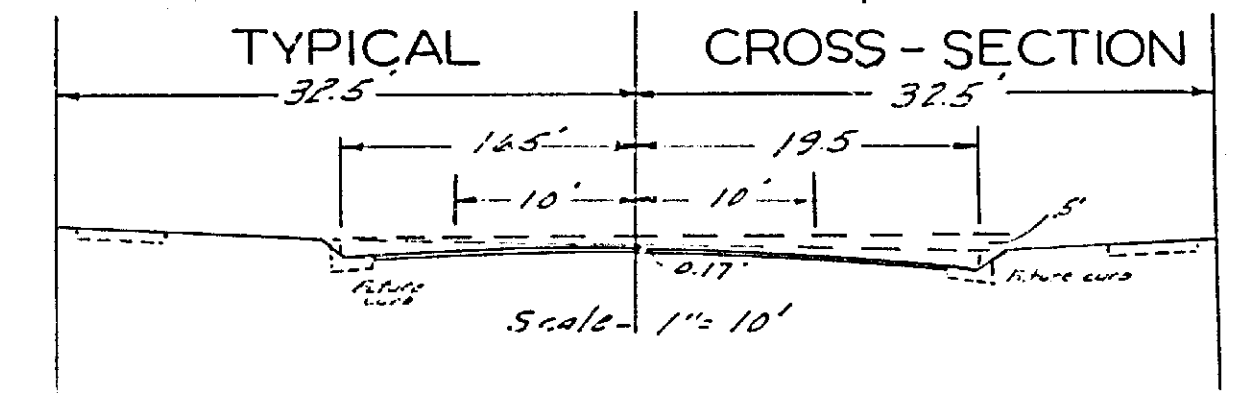
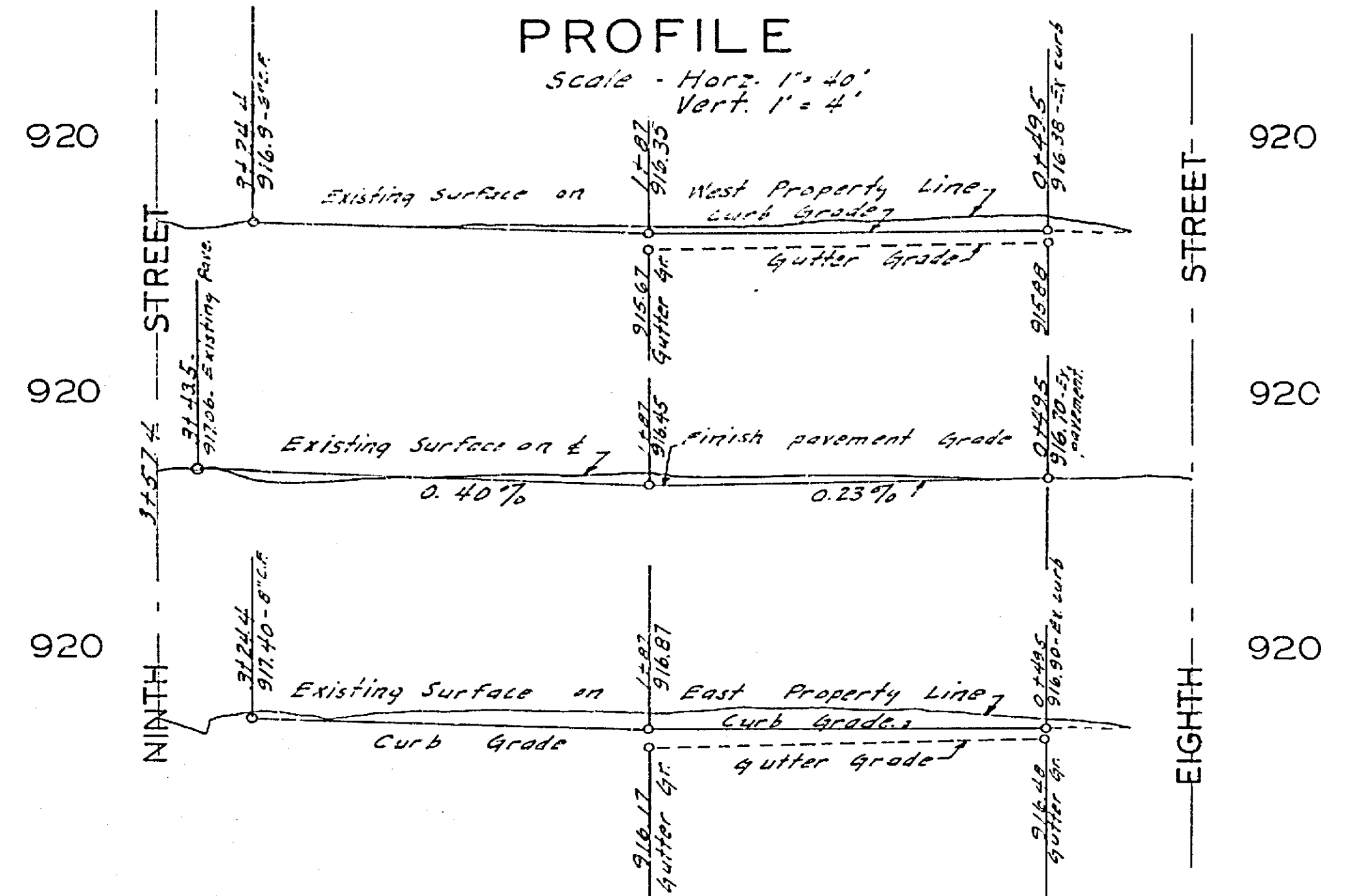


PLANS AND PROFILES

OF THE PROPOSED STREET IMPROVEMENT OF
EUCALYPTUS AVE.
 BETWEEN EIGHTH STREET AND NINTH STREET
 ENGINEERING DEPT. CITY OF RIVERSIDE- MAY 1934

FIELD BOOK 286-PAGE 33

ELEVATIONS SHOWN HEREON ARE U.S.G.S. DATUM WHICH IS THE
 OFFICAL CITY DATUM PLANE AS ESTABLISHED BY ORD.NO.551 N.S.



APPROVED AND ADOPTED BY THE MAYOR AND
 COUNCIL OF THE CITY OF RIVERSIDE THIS DAY OF
 CITY CLERK, CITY OF RIVERSIDE

805-A