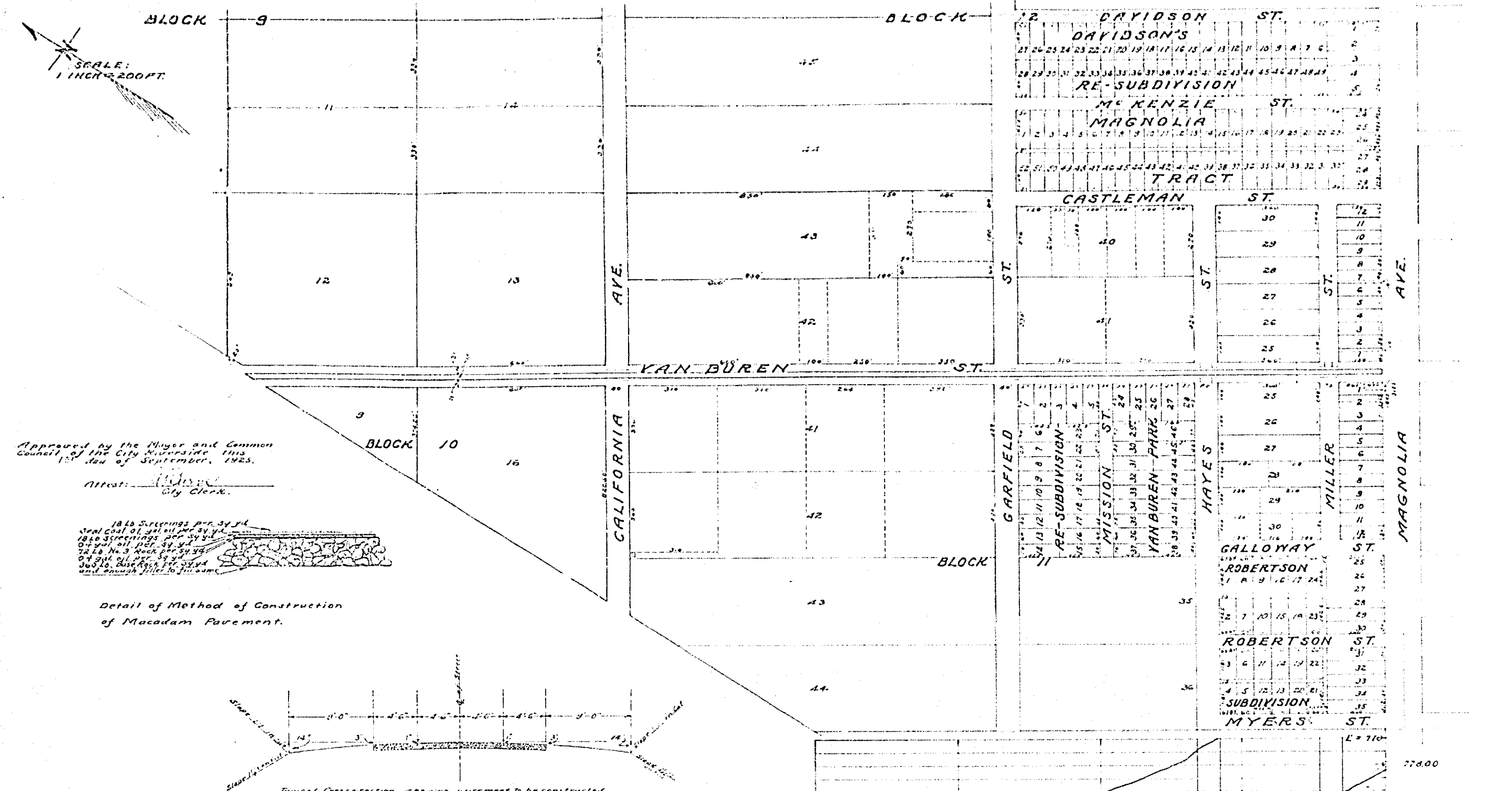



34.

34.


SCALE
1 INCH = 200 FT.



Approved by the Mayor and Common Council of the City of Chicago this 10th day of September, 1925.
Attest: *John J. [Signature]*
City Clerk.

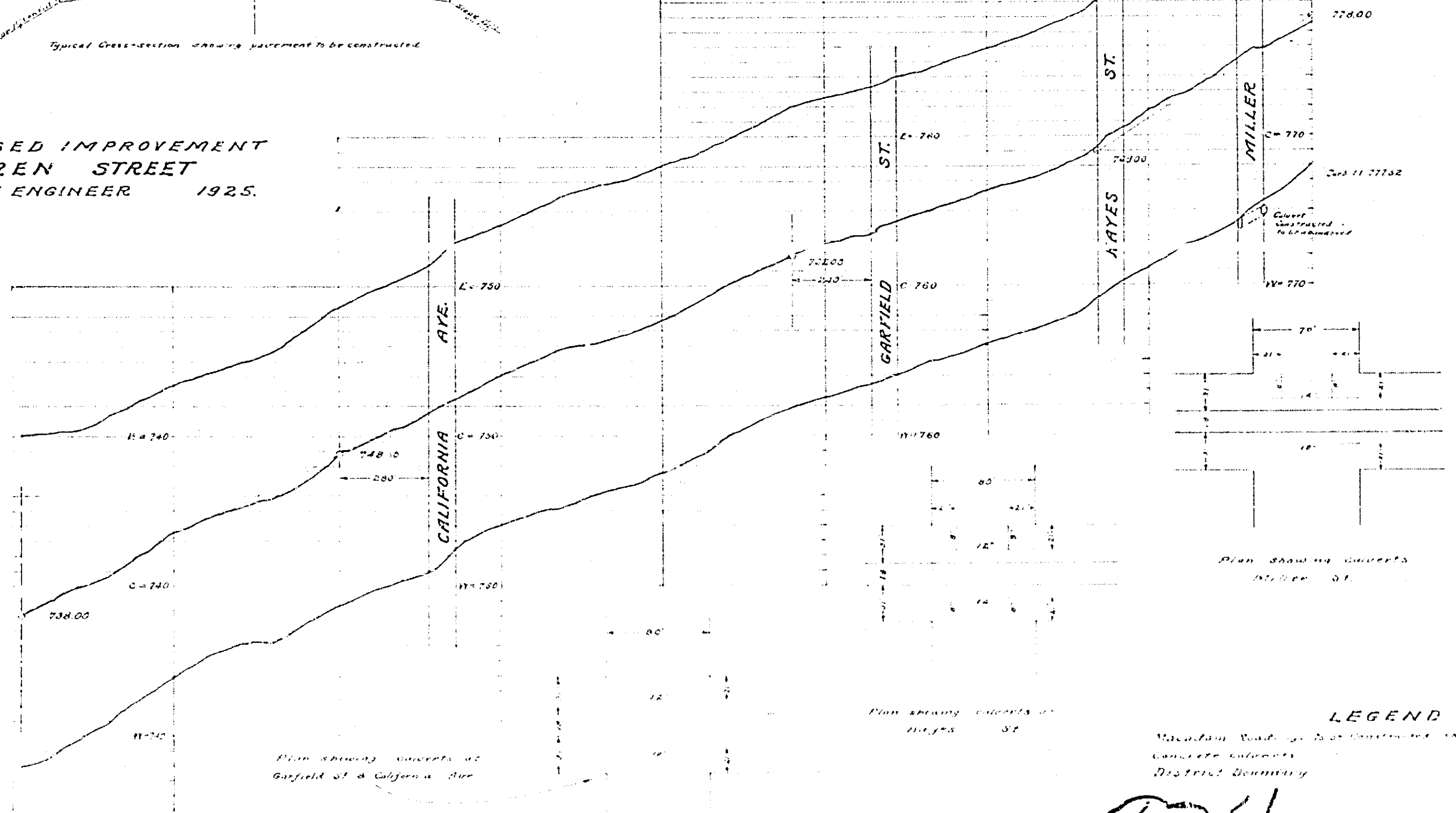


Detail of Method of Construction of Macadam Pavement.



Typical Cross-section showing pavement to be constructed.

MAP OF PROPOSED IMPROVEMENT
VAN BUREN STREET
LEE HAFIGAR, CITY ENGINEER 1925.



Plan showing elevations of Garfield St & California Ave.

Plan showing elevations of Hayes St & Miller St.

Plan showing elevations of Calloway St & Robertson St.

Plan showing elevations of Myers St & Magnolia Ave.

LEGEND
Macadam Road, 20' wide, 4' deep, 12" thick, 12" base, 8" surface.
Concrete Sidewalks, 4' wide, 6" thick.
District Boundary.

834

33.

33.

13.

13.

11.

11.

82.

82.

82.8

82.8

11.

11.

11.

11.

33.

33.