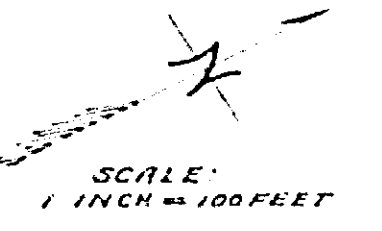


MAP N<sup>o</sup> 842

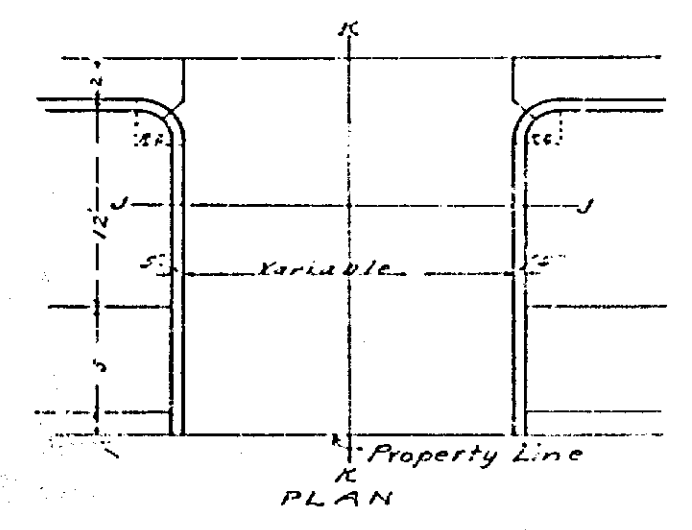
**MAP SHOWING IMPROVEMENTS TO BE MADE ON  
MARKET STREET**  
LEE NAFZGAR, CITY ENGINEER      MAY 1925.




SCALE  
1 INCH = 100 FEET

Approved by the Mayor and Common Council of the City of Milwaukee this 3rd day of November, 1925.  
Attest: *[Signature]*  
CITY CLERK

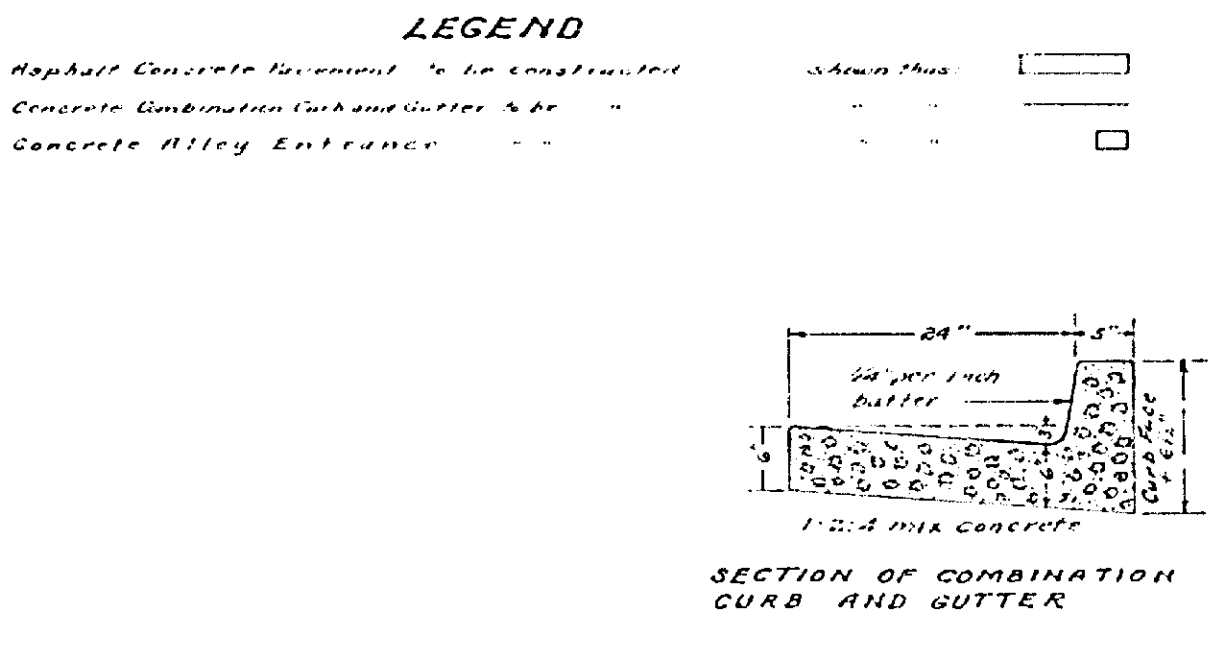
DETAIL OF CONCRETE ALLEY ENTRANCE.



SECTION J-J

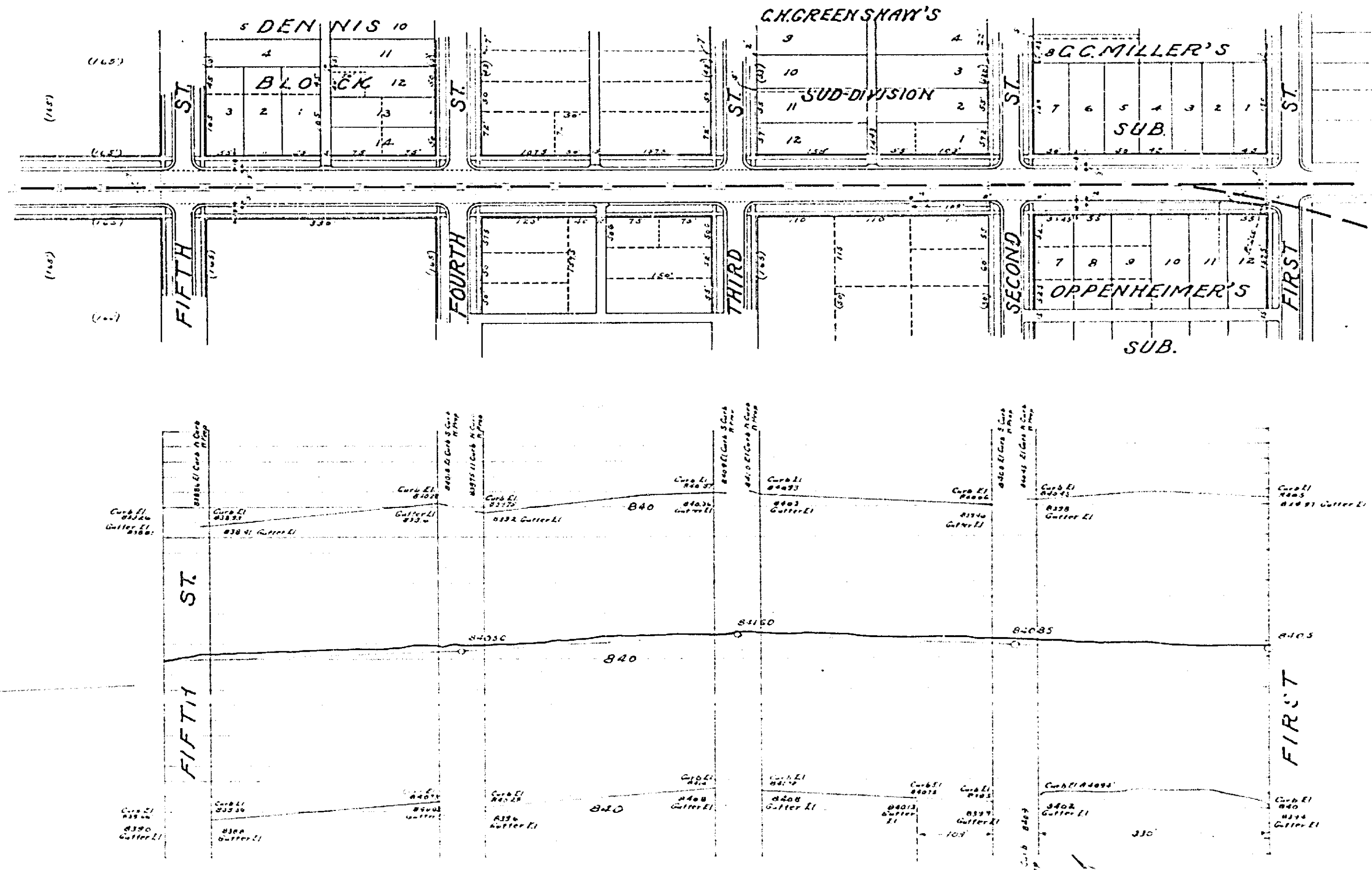


SECTION K-K



FIRST ST. TO FIFTH ST.

TYPICAL CROSS-SECTION SHOWING CONSTRUCTION OF ROADWAY  
5" ASPHALT CONCRETE  
TWO COURSES: 1 1/2" TOP, 3 1/2" BASE



842

PROFILE N<sup>o</sup> 828

MAP N<sup>o</sup> 842