
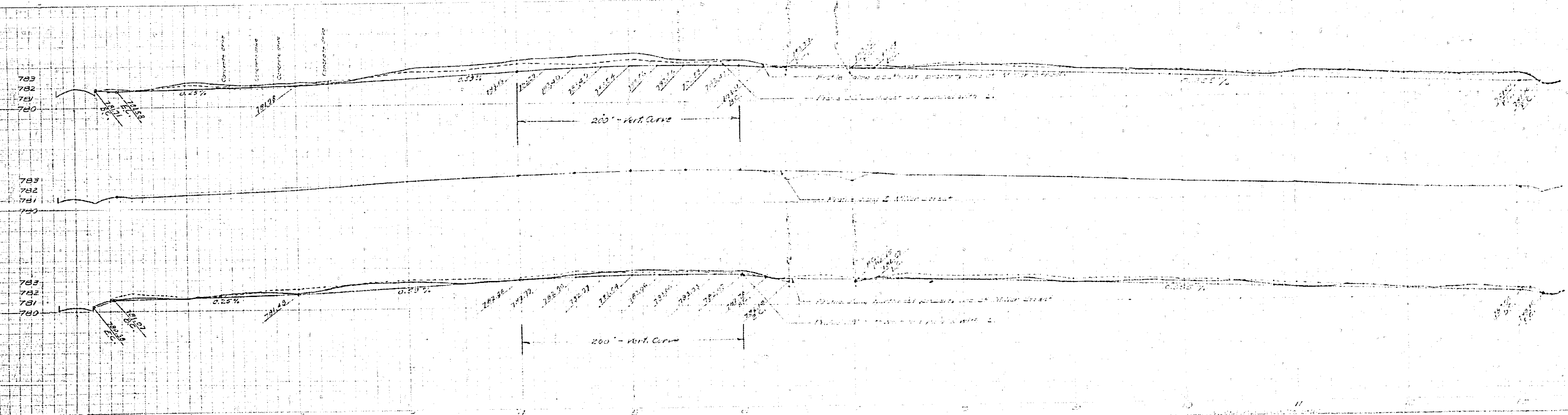



PLAN VIEW  
 MILLER STREET  
 BETWEEN  
 CASTLEMAN STREET AND GALLOWAY STREET

*W. H. Swine*



SCALE: 1" = 40'



849A