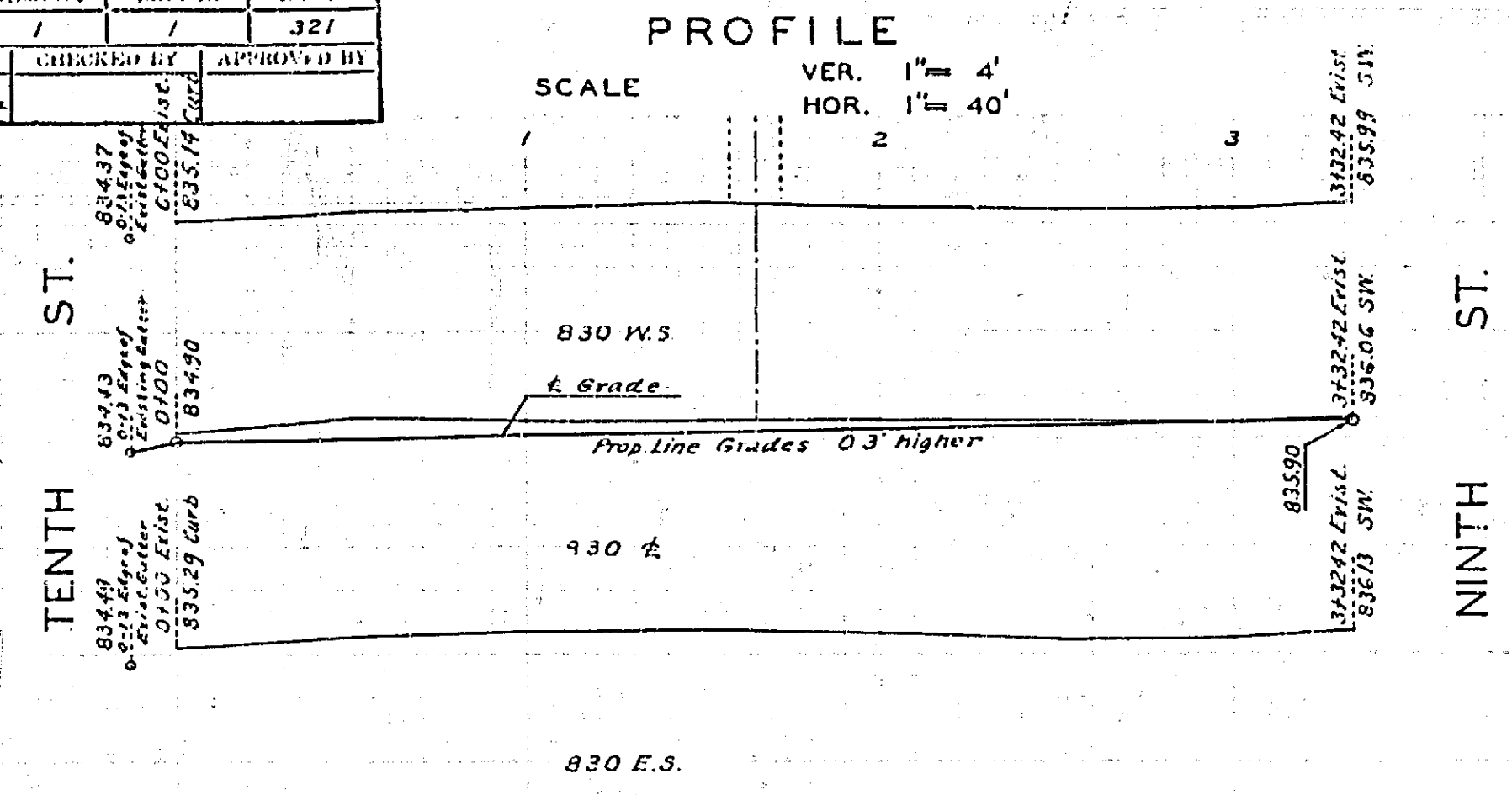


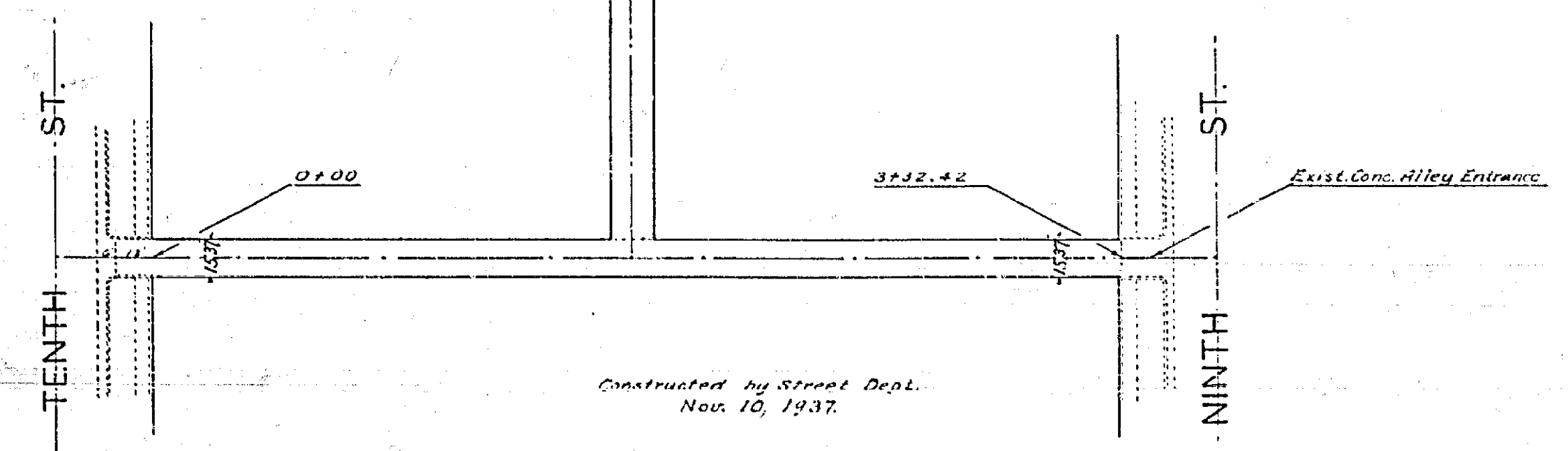
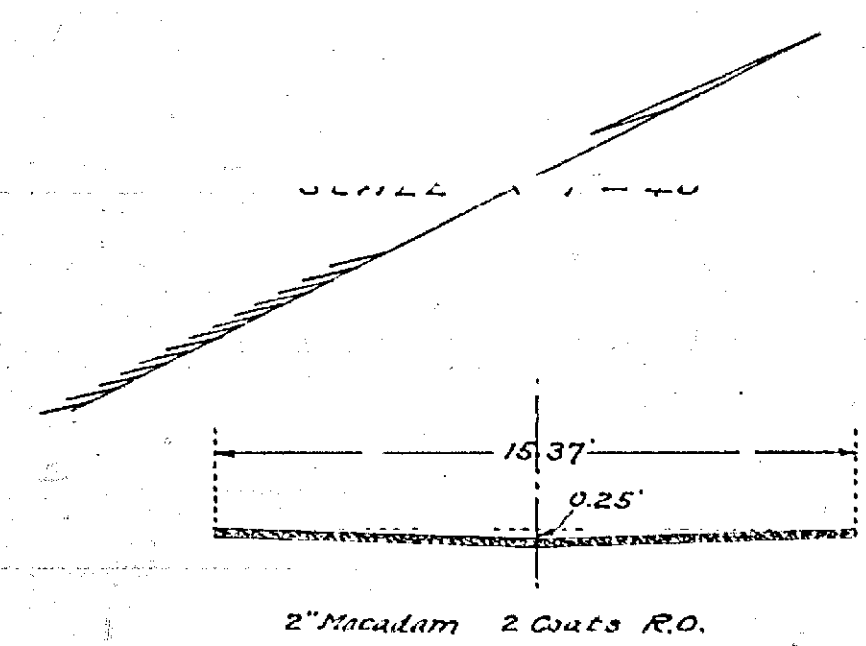
ALLEY BLOCK 9 RANGE 11			
DRAWING NUMBER	SHEET NUMBER	TOTAL SHEETS	FIELD BOOK
550	1	1	321
DRAWN BY W.E. McVey		CHECKED BY	APPROVED BY



PLAN AND PROFILE
OF THE PROPOSED IMPROVEMENT ON
ALLEY BLK. 9 RG. 11
BETWEEN NINTH ST. & TENTH ST.

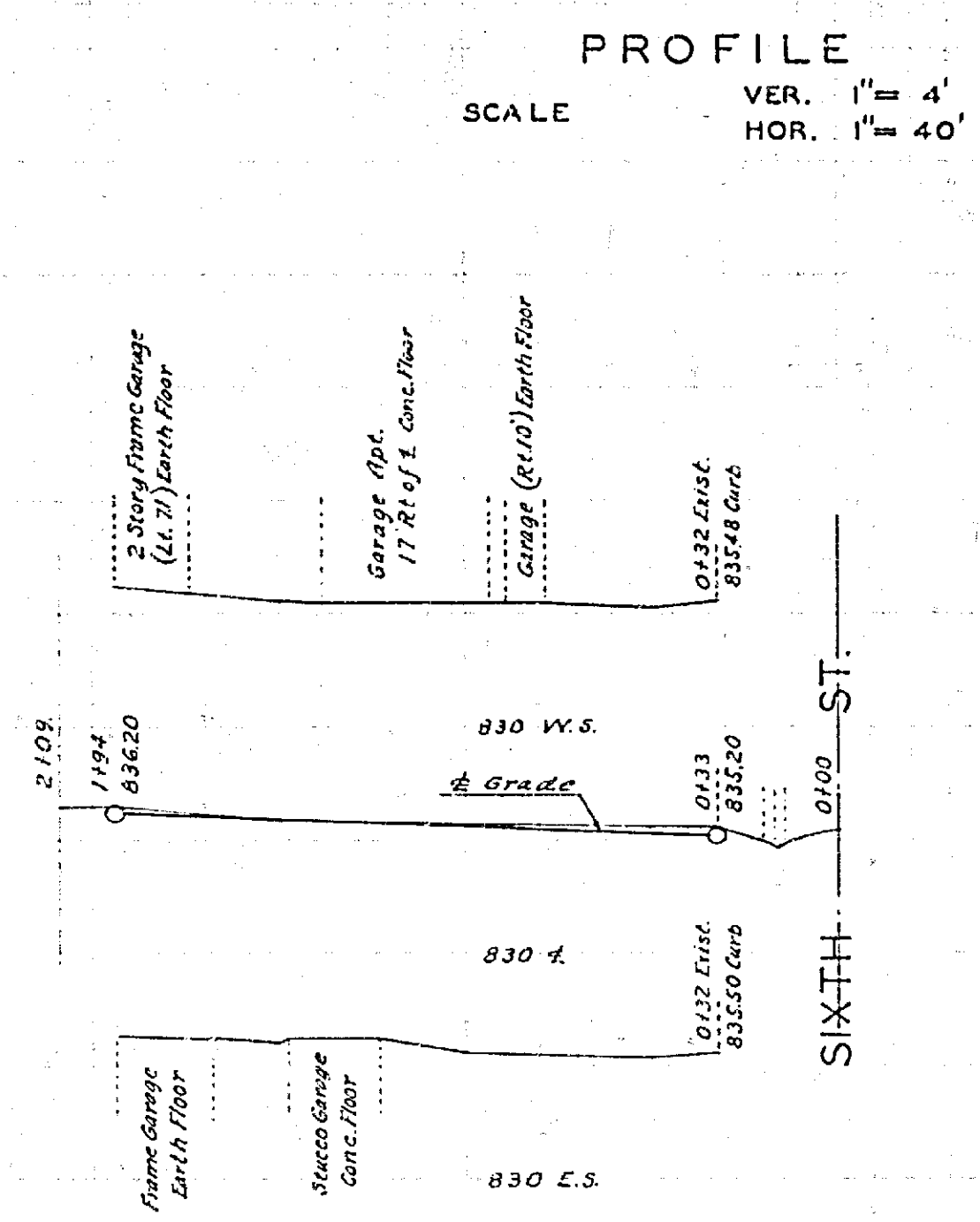
ENGINEERING DEPT. RIVERSIDE, CALIF. 1935.
CITY (U.S.G.S.) DATUM PLANE
FIELD BOOK 321 PAGES 17-19

APPROVED _____
CITY ENGINEER.



Constructed by Street Dept.
Nov. 10, 1937.

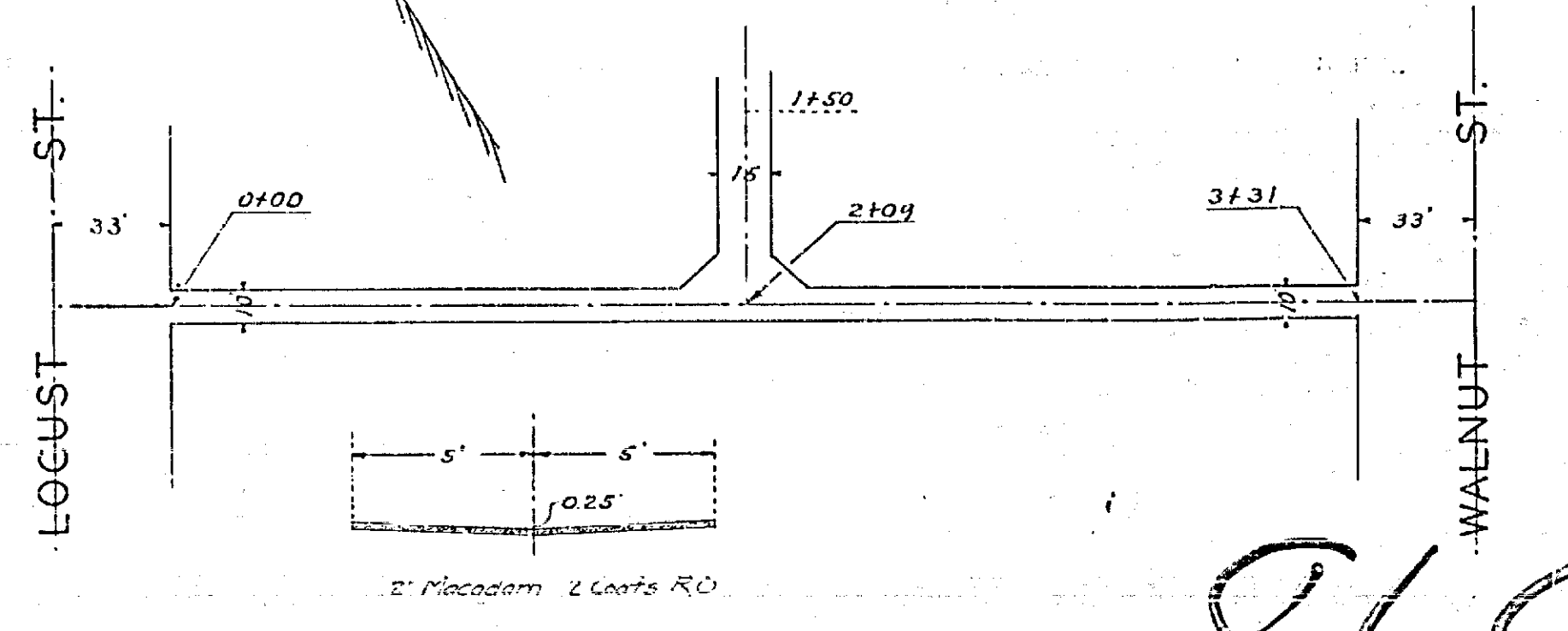
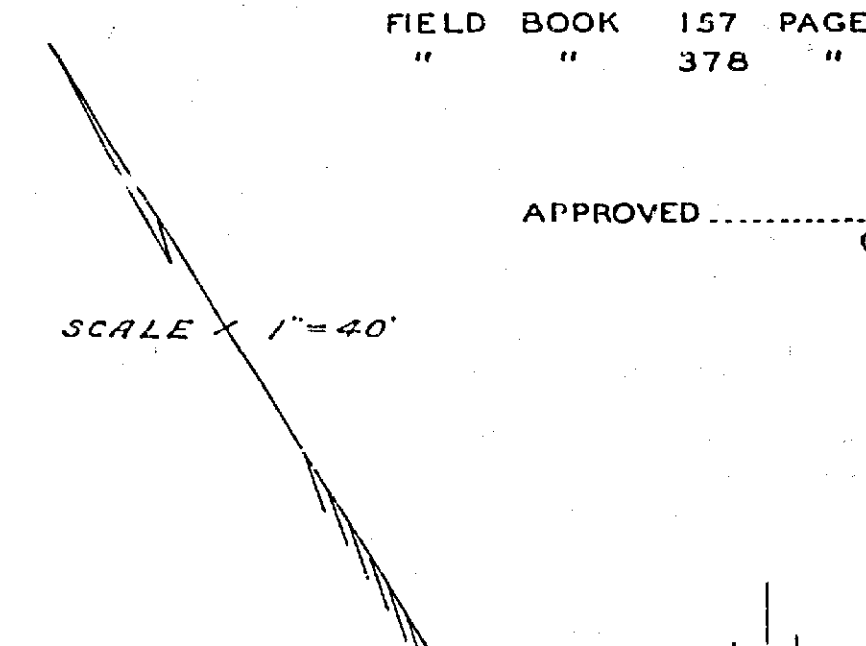
ALLEY - BLOCK 6 RANGE 11			
DRAWING NUMBER	SHEET NUMBER	TOTAL SHEETS	FIELD BOOK
550	1	1	157, 378
DRAWN BY W.E. McVey		CHECKED BY	APPROVED BY



PLAN AND PROFILE
OF THE PROPOSED IMPROVEMENT ON
ALLEY BLK. 6 RG. 11
BETWEEN LOGUST ST. & WALNUT ST.

ENGINEERING DEPT. RIVERSIDE, CALIF. 1926 - 1941.
CITY (U.S.G.S.) DATUM PLANE
FIELD BOOK 157 PAGES 3-4
" " 378 " 51-52

APPROVED _____
CITY ENGINEER.



860