

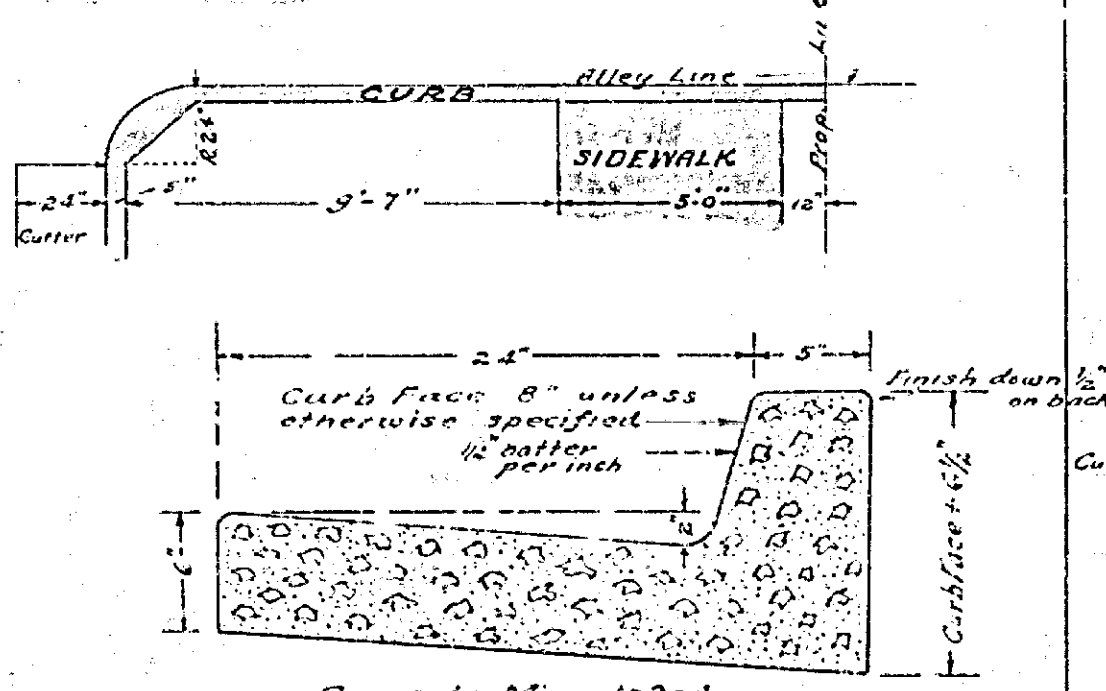
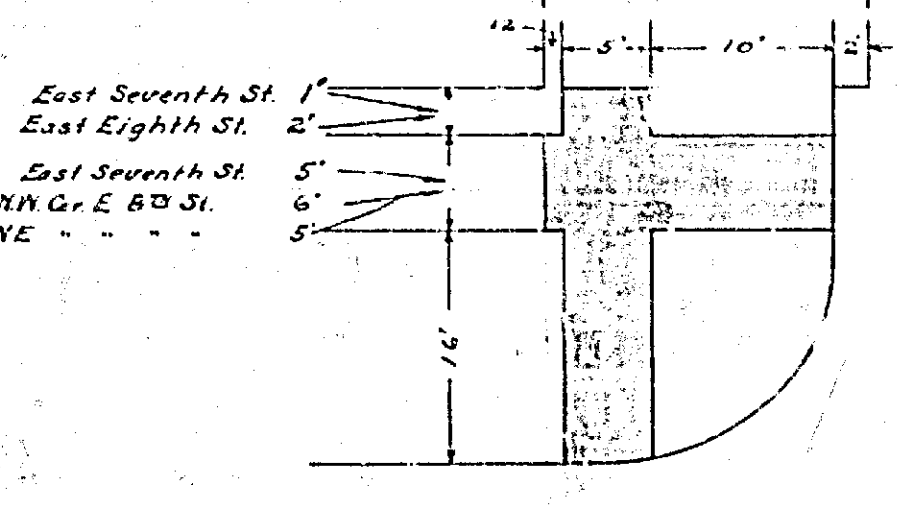
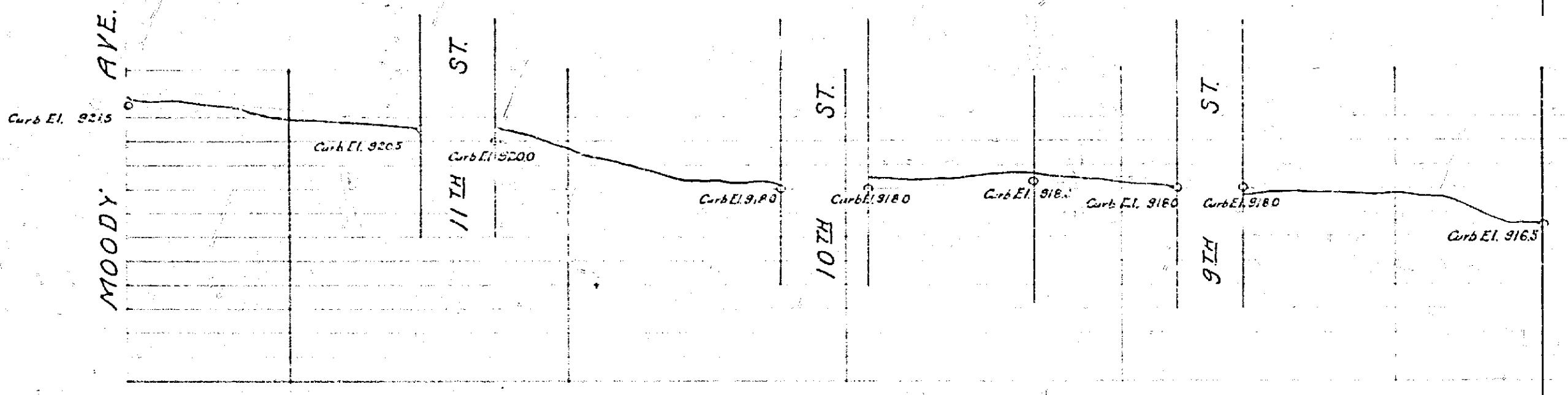
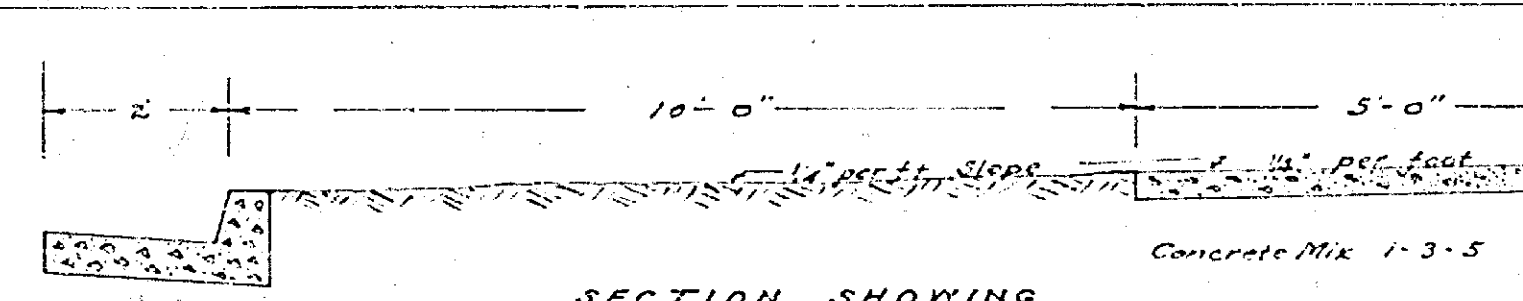
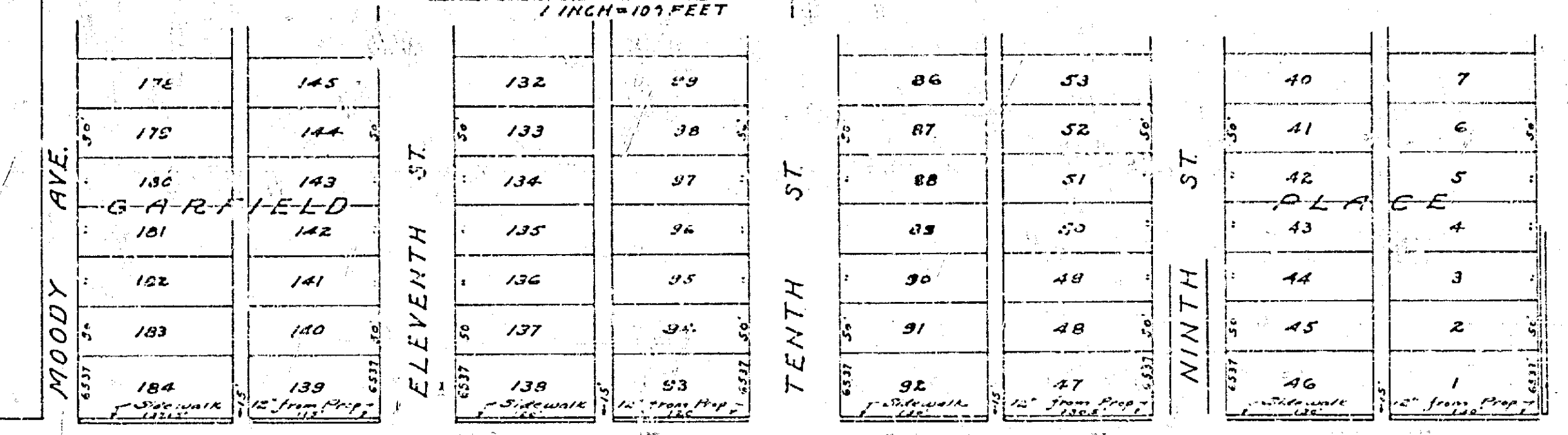
895

MAP No 862

MAP OF PROPOSED IMPROVEMENT ON
 KANSAS AVE.
 M.P. CAMPBELL, CITY ENGINEER. 1926

SCALE:
 1 INCH = 100 FEET

Approved by the Mayor and Common
 Council of the City of Riverside this
 9th day of March 1926.
 Attest: *[Signature]*
 City Clerk.



LEGEND
 Combination Curb & Gutter to be constructed
 Sidewalk
 District Boundary
 Curb

MAP No 862

862

22"

17"

11"

8.5"

8.5"

11"

17"

22"

22"

17"

11"

8.5"

8.5"

11"

17"

22"