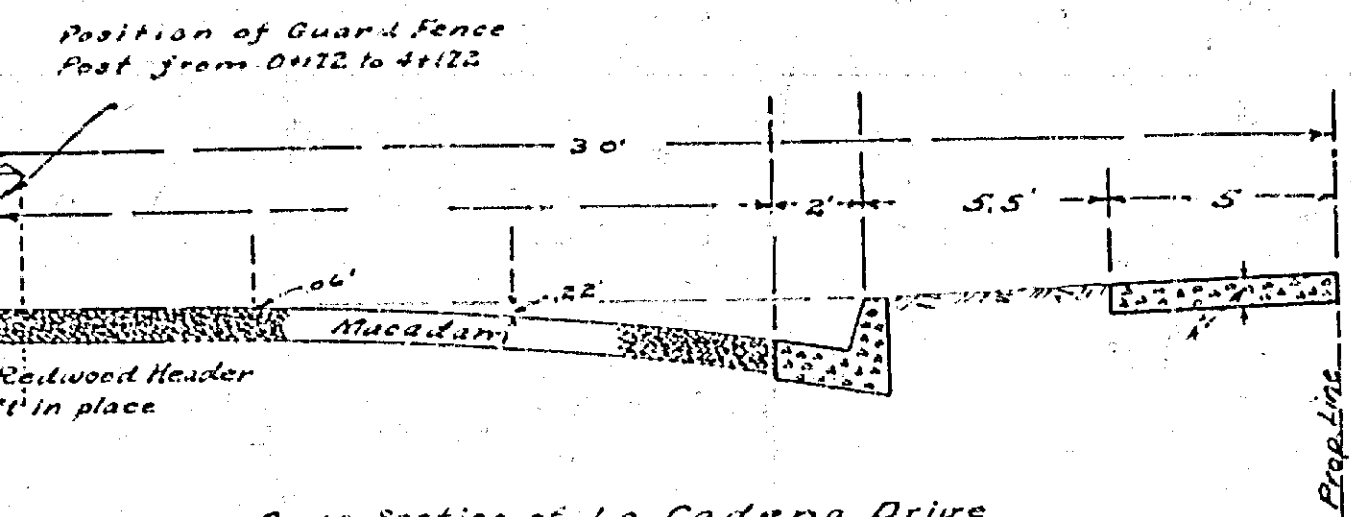
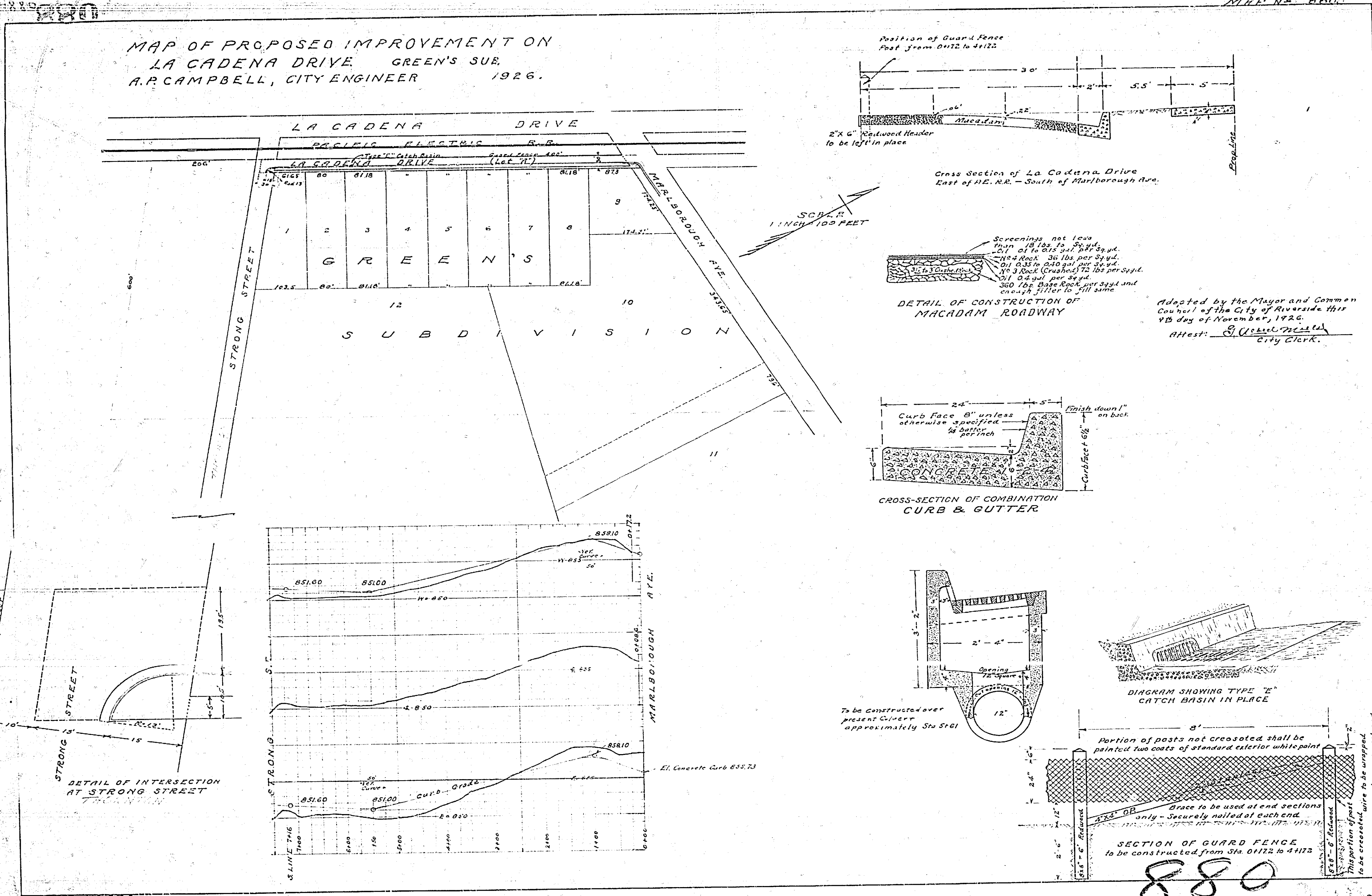
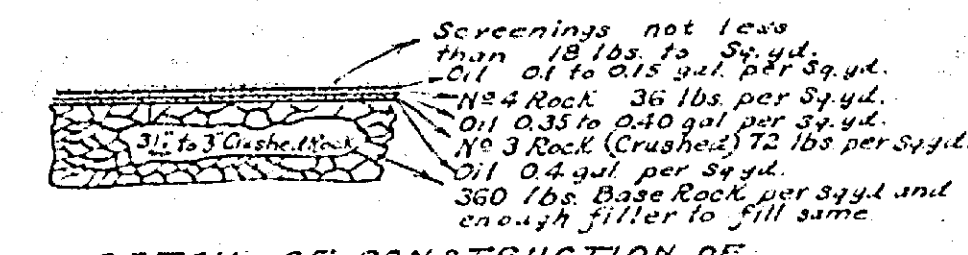


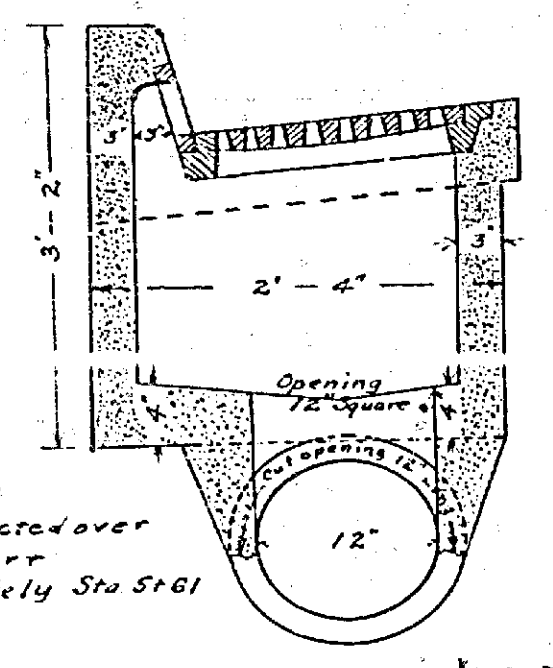
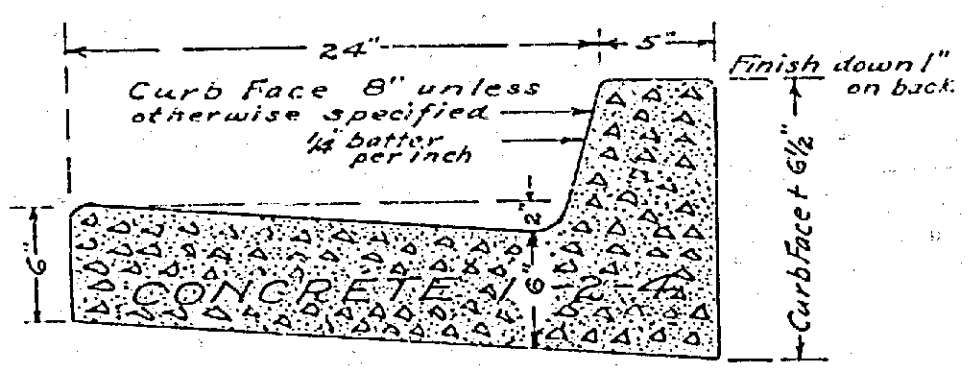
MAP OF PROPOSED IMPROVEMENT ON
LA CADENA DRIVE GREEN'S SUB.
A.P. CAMPBELL, CITY ENGINEER 1926.



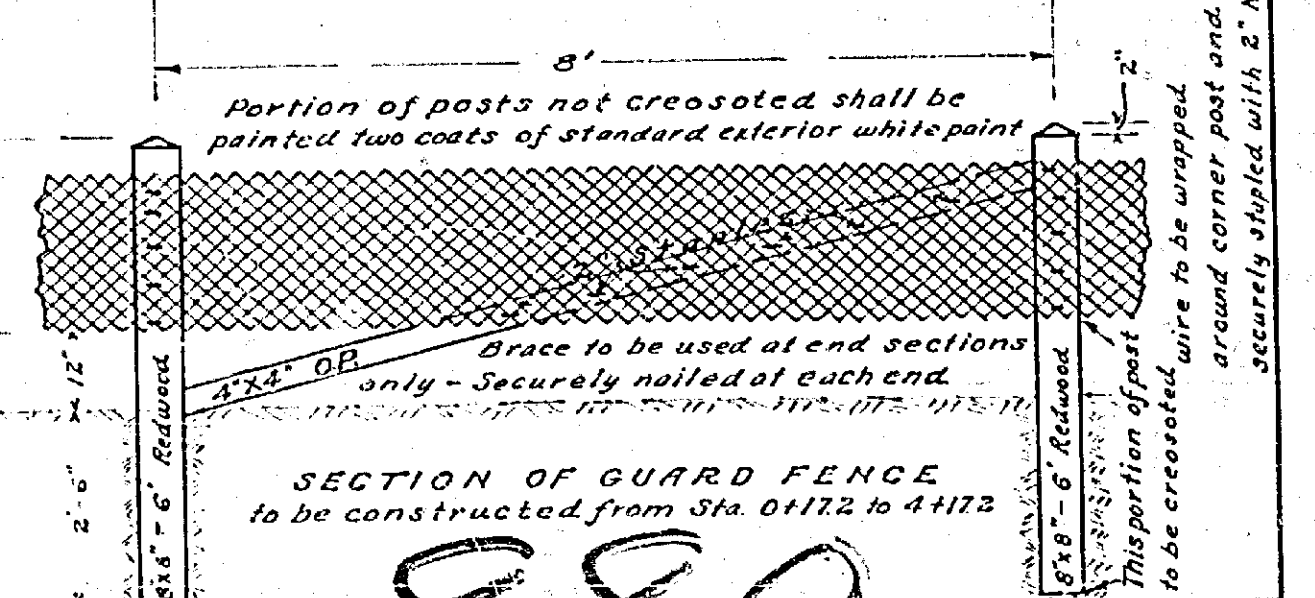
Cross Section of La Cadena Drive
East of R.E. R.R. - South of Marlborough Ave.



Adopted by the Mayor and Common Council of the City of Riverside this 18th day of November, 1926.
Attest: J. (John) [Signature]
City Clerk.



To be constructed over present Culvert approximately Sta 5+61



880

17"
11"
8.5"
11"
17"
22"

17"
11"
8.5"
11"
8.5"
11"
17"
22"