

MAP OF PROPOSED IMPROVEMENT ON
JURUPA AVENUE
 MAGNOLIA AVE. TO OLIVEWOOD AVE.
 A.P. CAMPBELL, CITY ENGINEER.
 1927.

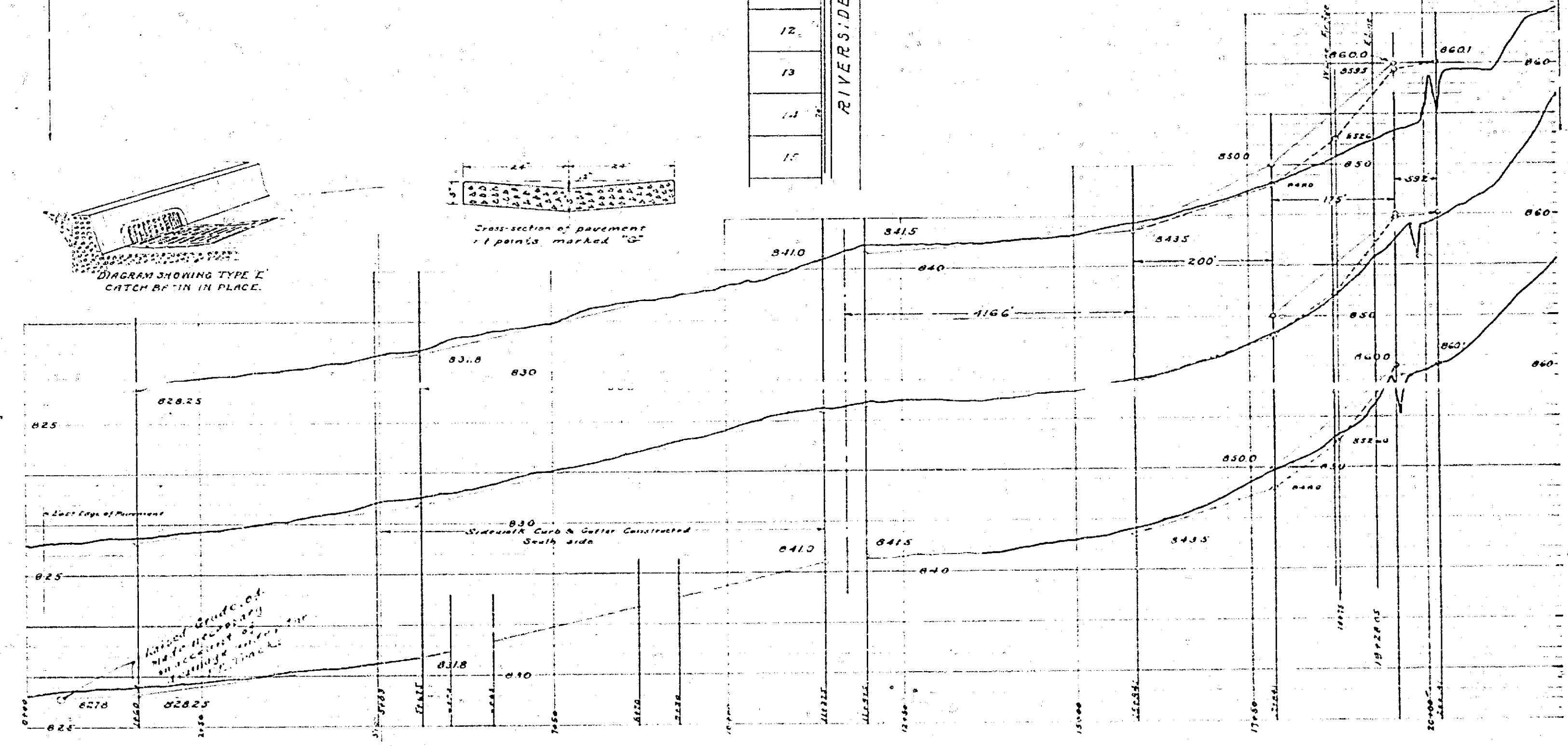


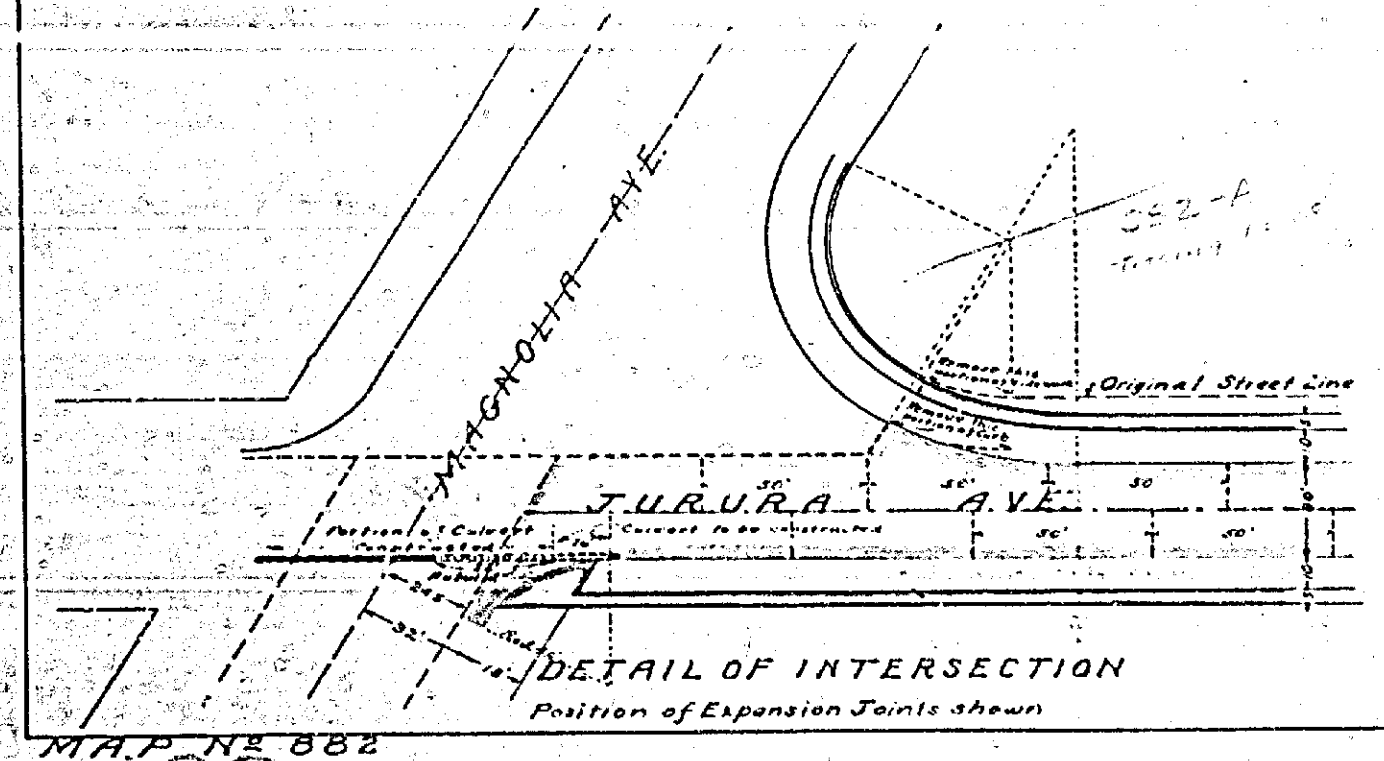
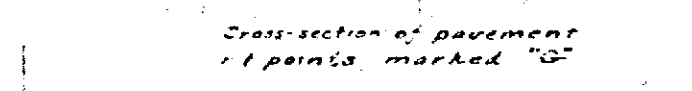
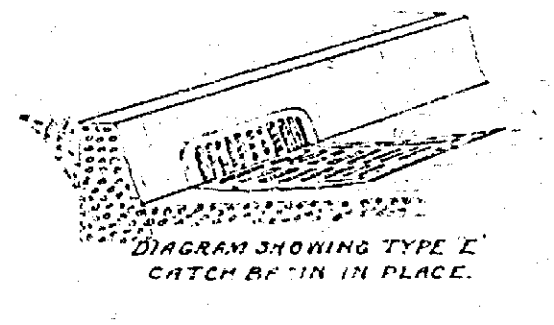
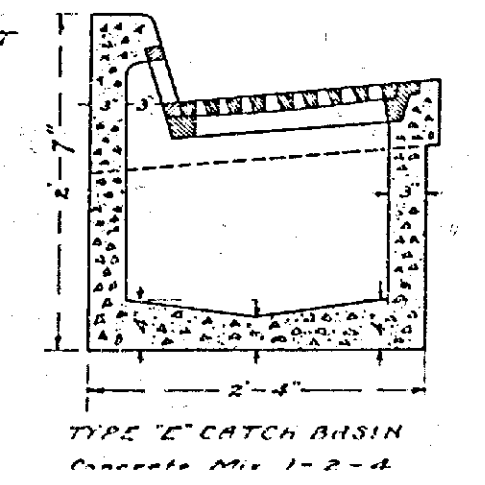
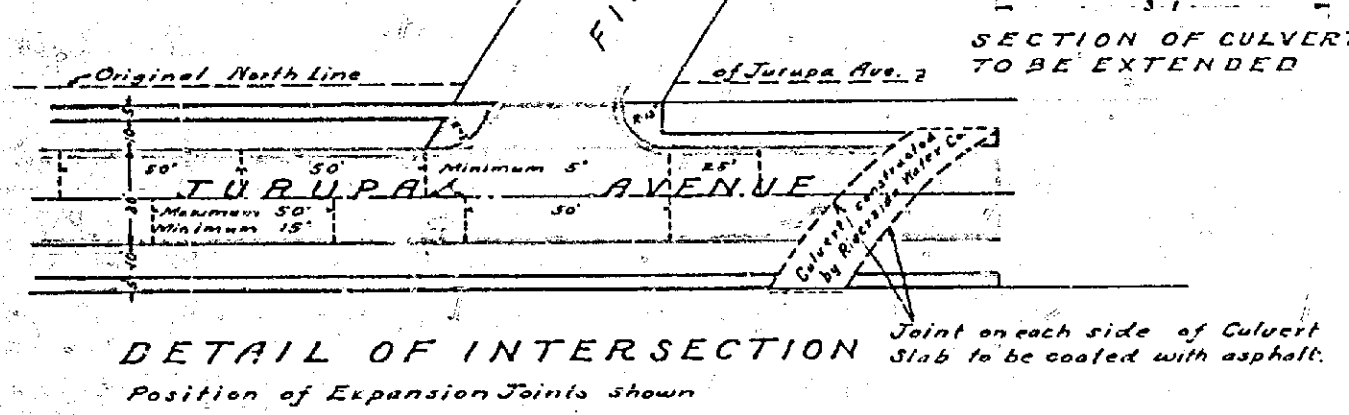
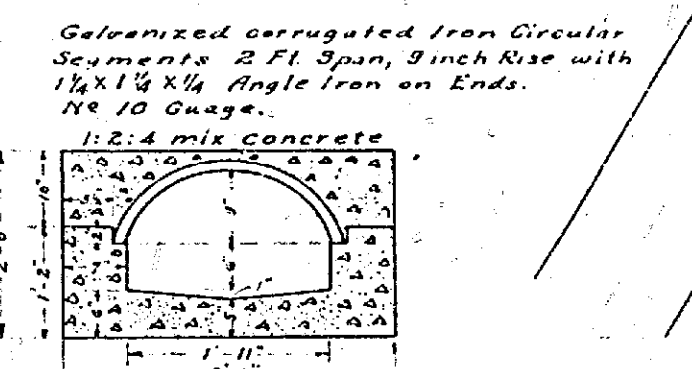
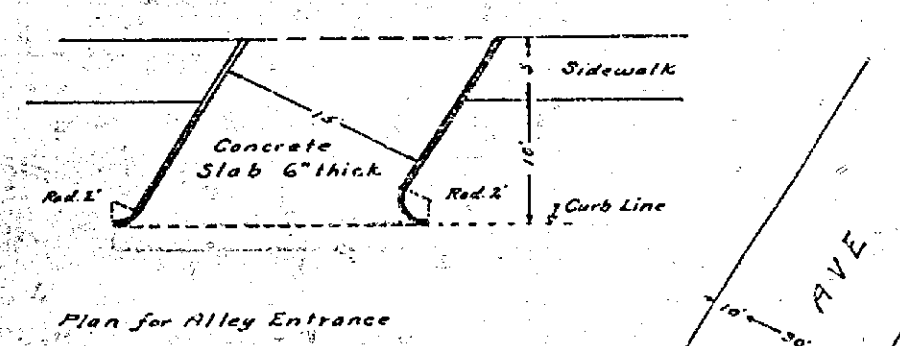
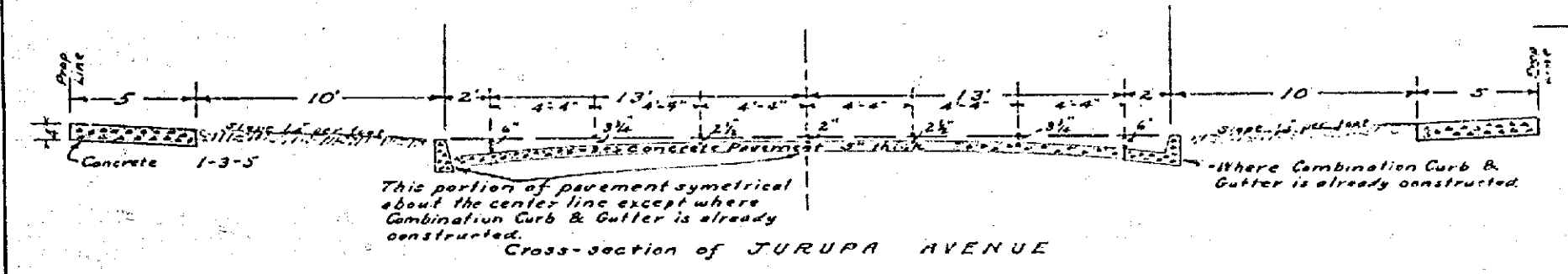
SCALE
 1 INCH = 100 FEET

LEGEND

Concrete sidewalk	to be constructed	shown thus:
Concrete curb	to be constructed	shown thus:
Common Concrete Pavement	to be constructed	shown thus:
Concrete Alley Entrance	to be constructed	shown thus:
Type 2' x 2' Basin	to be constructed	shown thus:
Circular segment culvert	to be constructed	shown thus:
Rebuild	to be constructed	shown thus:

Approved by the Mayor and Common Council of the City of Riverside this 5th day of January, 1927.
 Attest:
 City Clerk.

Re-adopted by the Mayor and Common Council of the City of Riverside this 8th day of February, 1927.
 Attest:
 City Clerk.



882