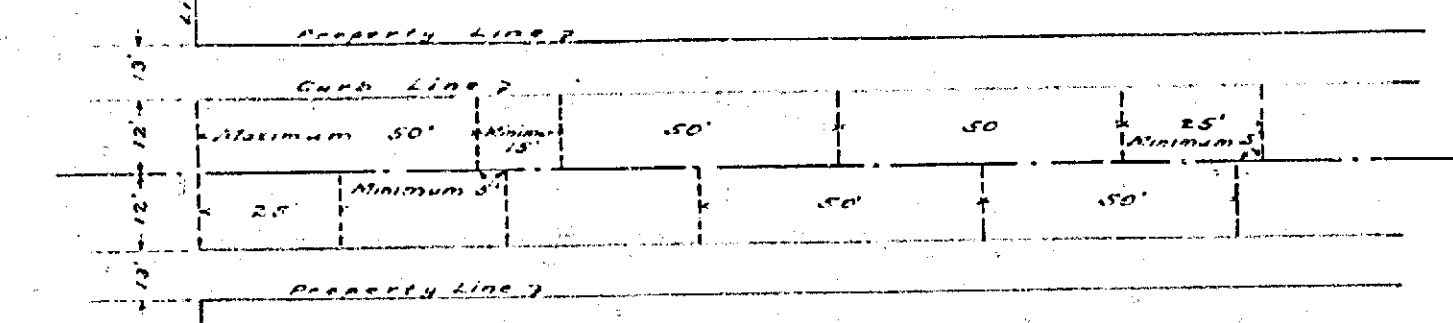


MAP OF THE PROPOSED IMPROVEMENT OF
IRIS STREET
A. P. CAMPBELL CITY ENGINEER 1927

SCALE
1" = 50 FEET

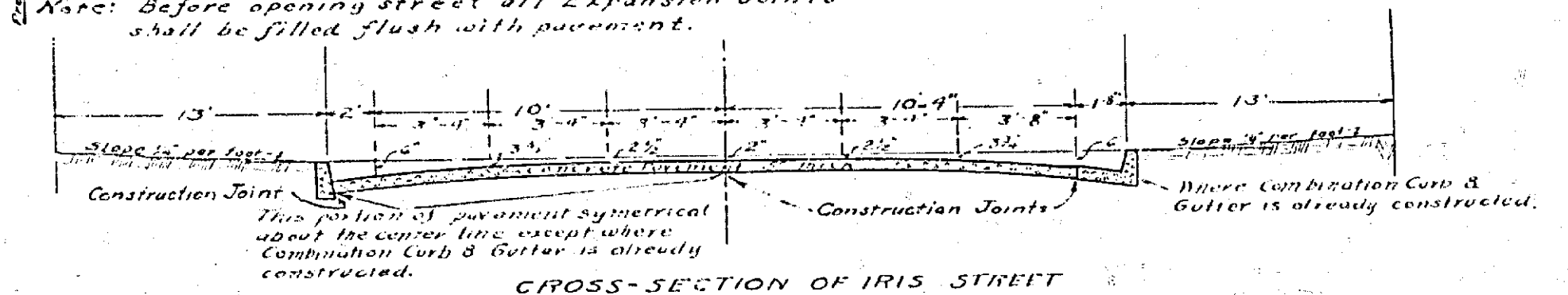


Adopted by the Mayor and Common Council
of the City of Riverside this 19th day of July, 1927.

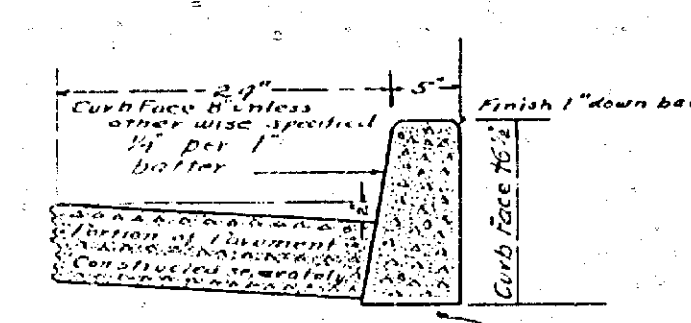
Attest: *S. Campbell*
Clerk of the City of Riverside.

TYPICAL SPACING OF EXPANSION JOINTS
Expansion Joints shown thus ---

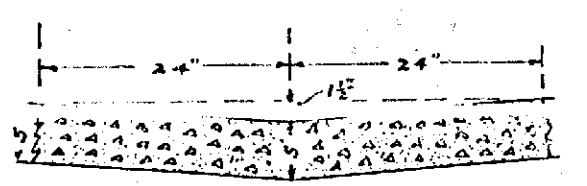
Note: Before opening street all Expansion Joints
shall be filled flush with pavement.



CROSS-SECTION OF IRIS STREET



SECTION OF CURB
Concrete Mix. 1-2-4



Gross section of pavement
at point marked "G"

LEGEND
5' Concrete Pavement to be constructed shown thus: ---
Curb to be constructed shown thus: ---
Curb & Gutter already constructed shown thus: ---
District Boundary shown thus: ---

894