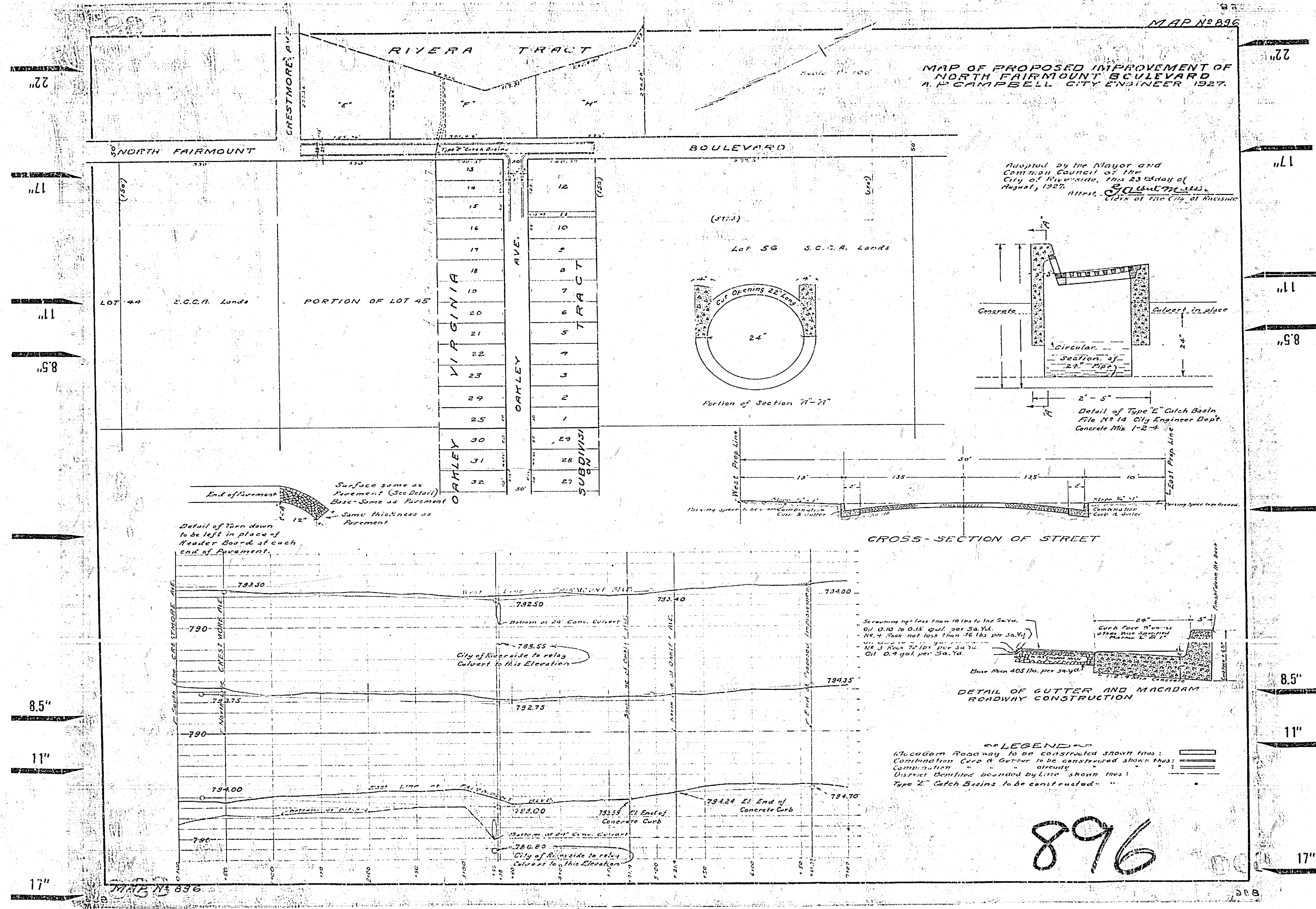
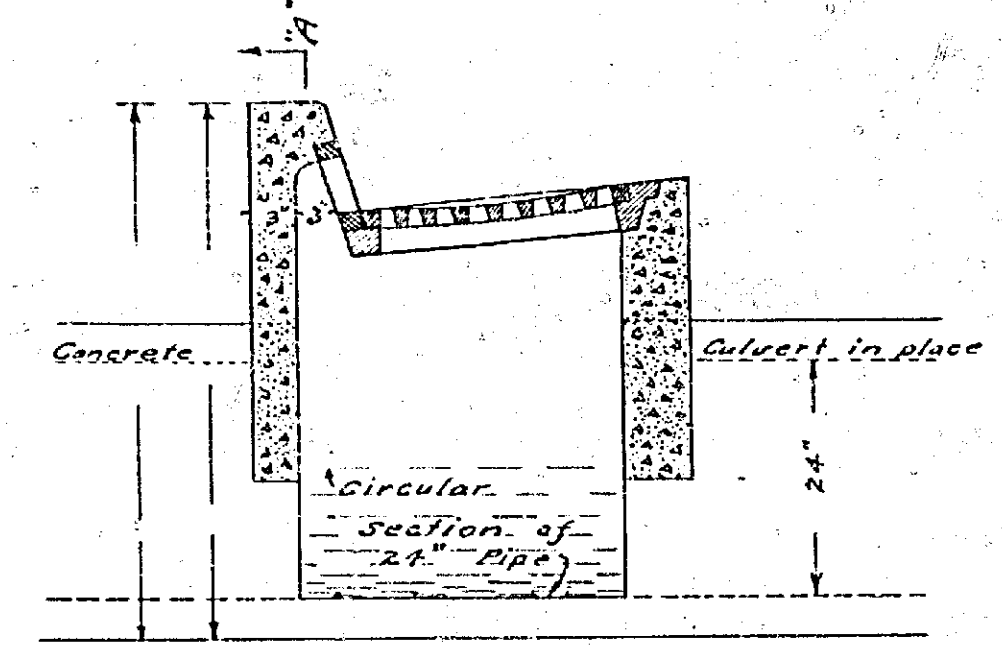


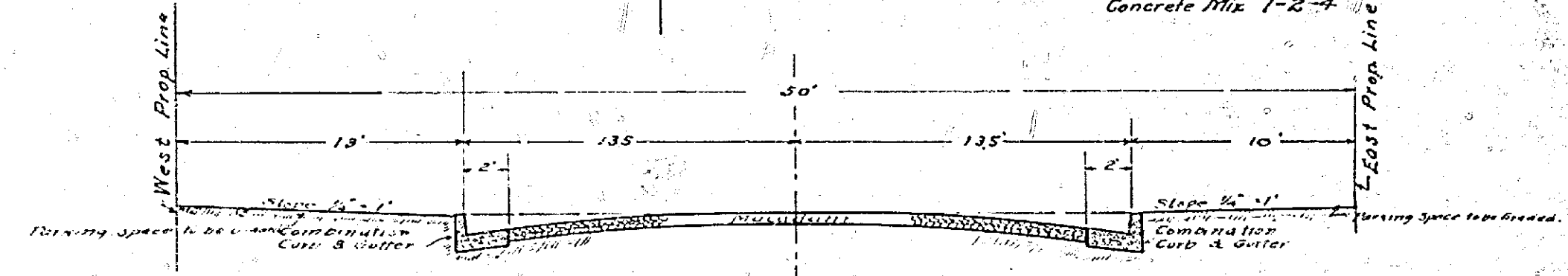
MAP OF PROPOSED IMPROVEMENT OF NORTH FAIRMOUNT BOULEVARD A.P. CAMPBELL CITY ENGINEER 1927.




Adopted by the Mayor and Common Council of the City of Riverside, this 23rd day of August, 1927. Attest, City Engineer



Detail of Type "L" Catch Basin File No 14 City Engineer Dept. Concrete Mix 1-2-4



CROSS-SECTION OF STREET



DETAIL OF GUTTER AND MACADAM ROADWAY CONSTRUCTION

LEGEND Macadam Roadway to be constructed shown thus: Combination Curb & Gutter to be constructed shown thus: already constructed shown thus: District identified bounded by line shown thus: Type "L" Catch Basins to be constructed

896