

PLANS AND PROFILES
 OF THE PROPOSED STREET IMPROVEMENT OF
EAST FIFTH STREET
 BETWEEN PARK AVENUE AND OLIVE STREET
 AND
WEST FIFTH STREET
 BETWEEN OLIVE STREET AND ORANGE STREET
 AND PORTIONS OF
VINE STREET, MULBERRY STREET, LIME STREET,
LEMON STREET AND ORANGE STREET

ENGINEERING DEPARTMENT, CITY OF RIVERSIDE. MARCH 1930

PLANS, PROFILES AND MAPS NUMBER -CONSISTING OF 11 SHEETS
 SHEETS NUMBERED 1, 2, 3, 4, 5, 6, 7, 8
 SHEETS NUMBERED 9, 10, 11 MAP OF THE DISTRICT TO BE ASSESSED FOR THE IMPROVEMENT.

INSTRUCTIONS TO CONTRACTOR
 FOLDER CONTAINING INSTRUCTIONS TO CONTRACTOR AND DETAIL PLANS NUMBERED 102, 103, 104, 107, 88, 11
 10, 112, 124, 127 ARE A PART OF THESE PLANS AND SPECIFICATIONS
 ELEVATIONS SHOWN HEREON ARE U.S.C.S. DATUM.

FIELD BOOKS
 BOOK 206 PAGES 2 TO 16

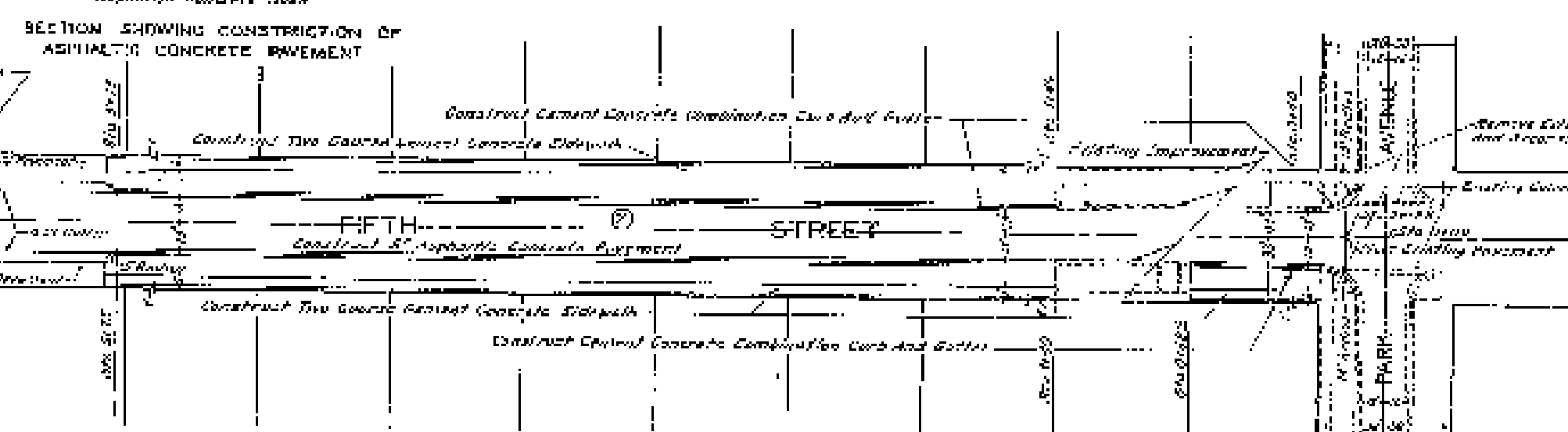


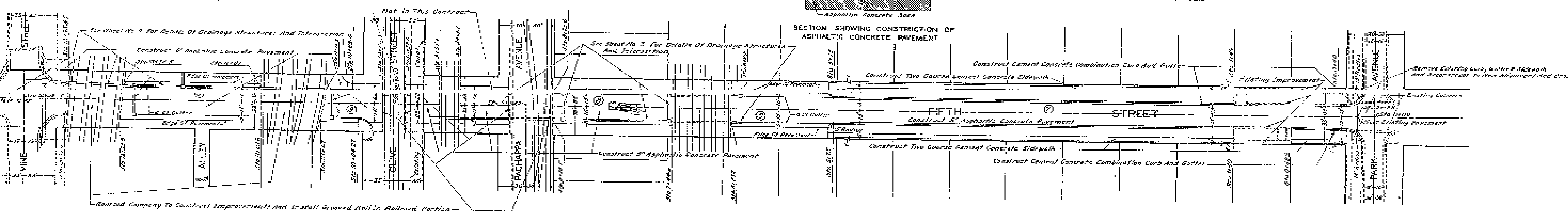
ADOPTED BY THE MAYOR AND COUNCIL OF THE CITY OF RIVERSIDE
 THIS _____ DAY OF _____ 1930

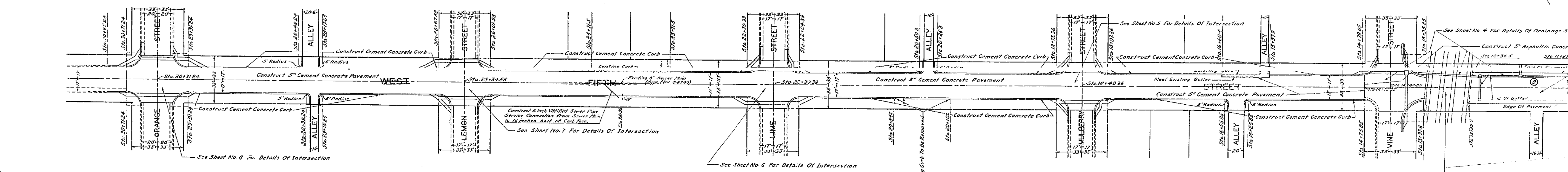
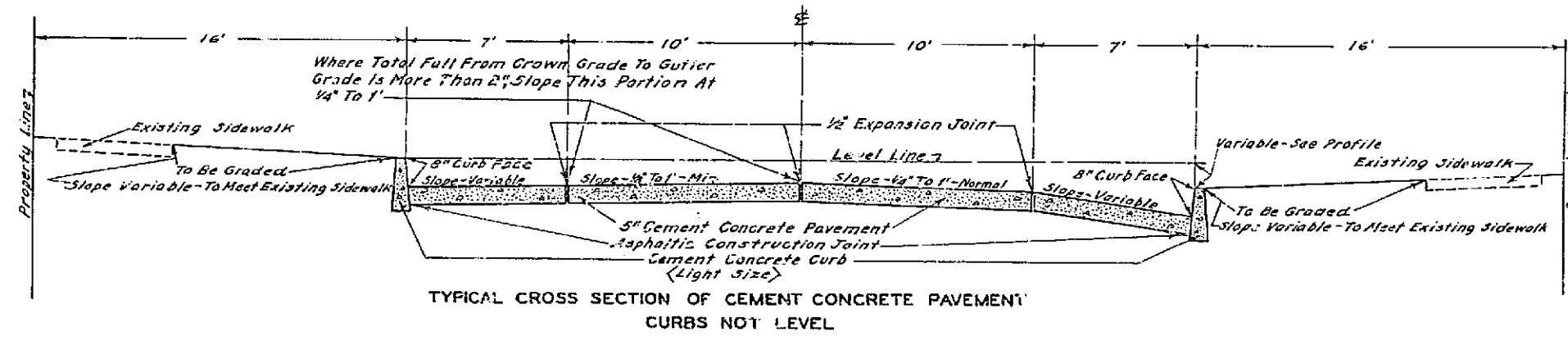
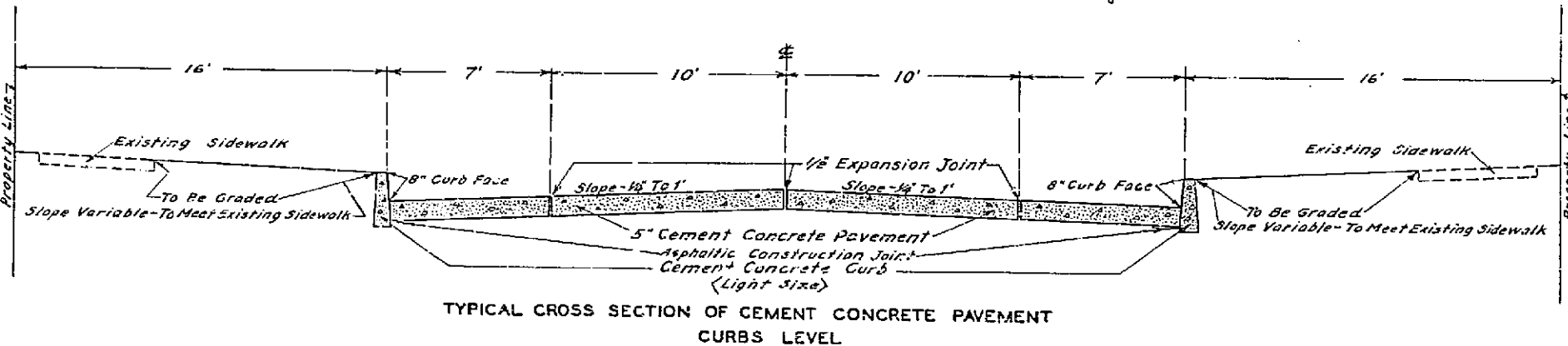
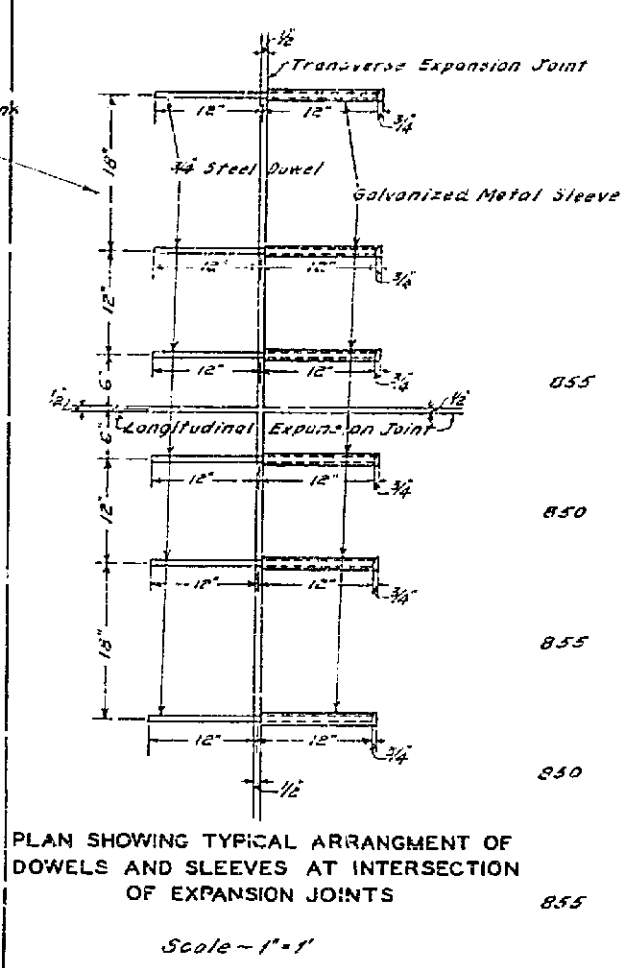
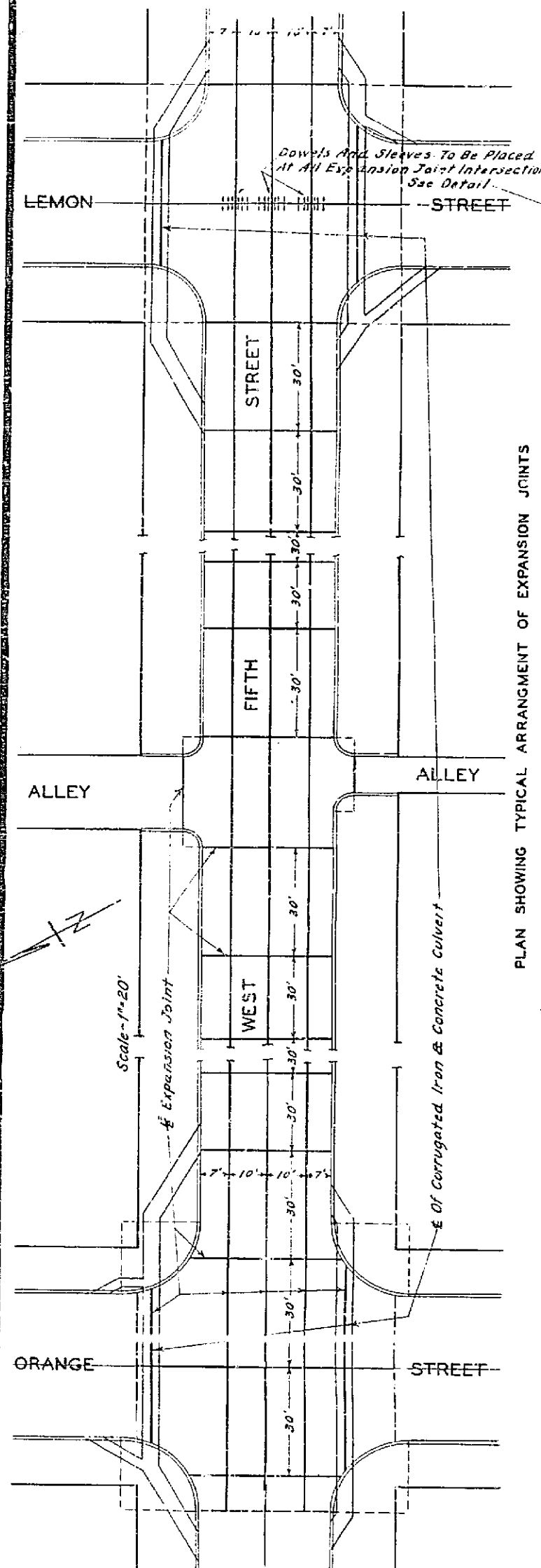
CITY CLERK, CITY OF RIVERSIDE

950

PLAN NO.
 SHEET NO. 1 OF 11 SHEETS

PLAN
 1:10,000





PLAN NO. 1
SHEET NO. 1 OF 11 SHEETS
ENGINEERING DEPT. CITY OF RIVERSIDE

PROFILE

PLAN
SCALE - 1" = 40'

See Sheet No. 8 For Details Of Intersection

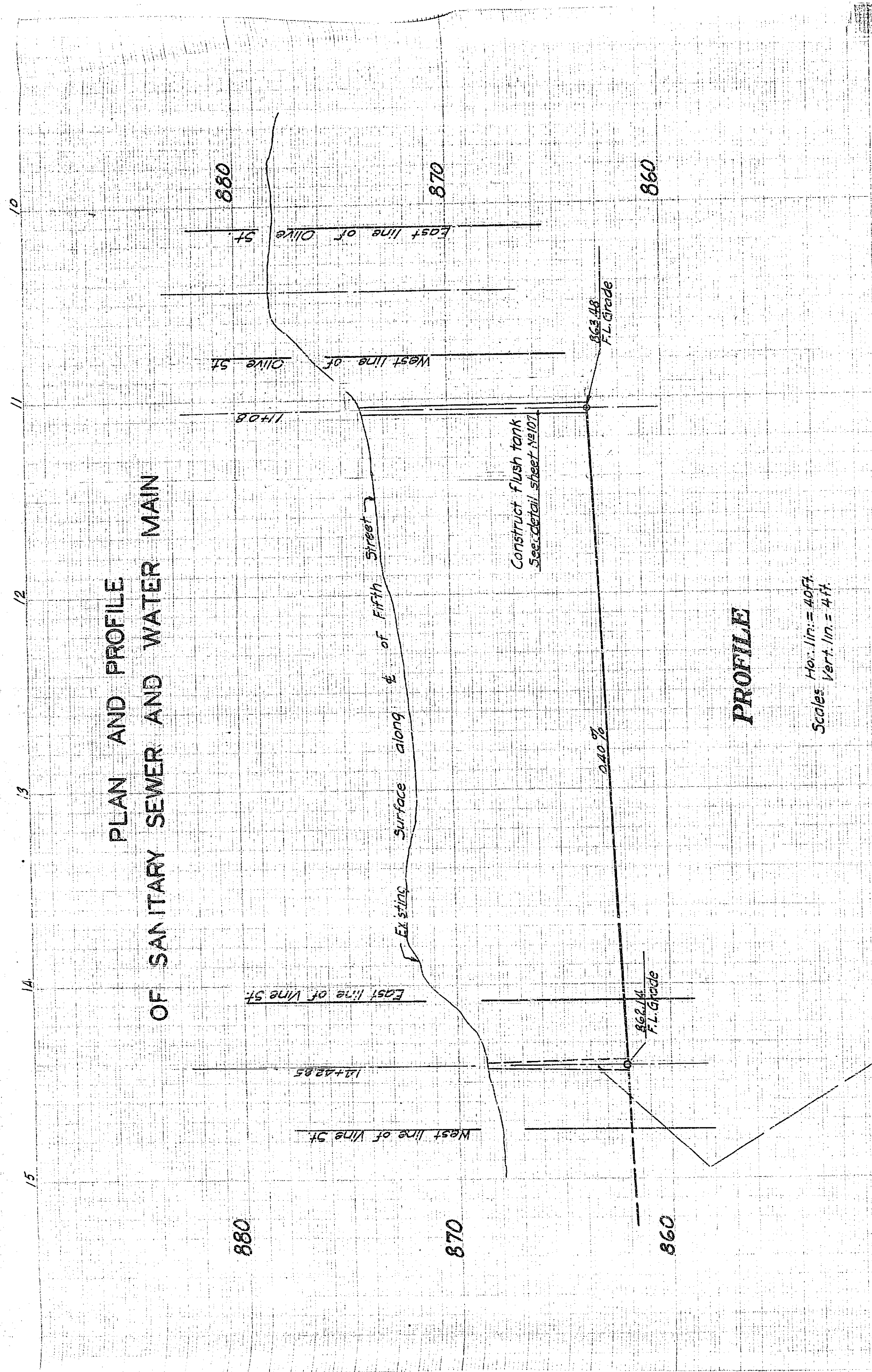
See Sheet No. 7 For Details Of Intersection

See Sheet No. 6 For Details Of Intersection

See Sheet No. 5 For Details Of Intersection

See Sheet No. 4 For Details Of Drainage

Railroad Company To Construct Imp...

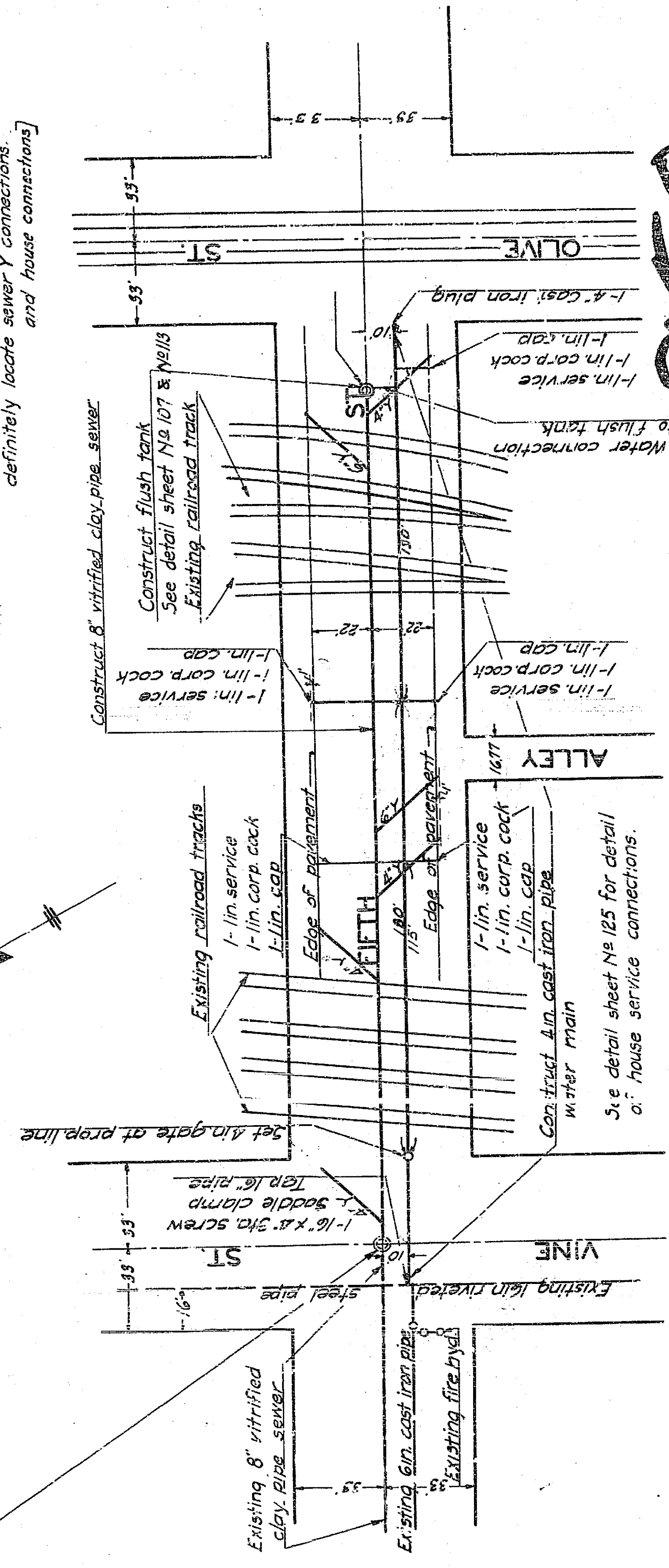


**PLAN AND PROFILE
OF SANITARY SEWER AND WATER MAIN**

Present flush tank siphon and concrete floor, and water supply fittings are to be removed. A new concrete floor with channels is to be constructed and the existing brick walls extended to an elevation to make proper connection to the existing 8-inch sewer line.

PLAN

NOTE -
Inspector of construction to definitely locate sewer Y connections and house connections.



056950