

PLANS AND PROFILES

OF THE PROPOSED STREET IMPROVEMENT OF
WASHINGTON ST.
 BETWEEN
MAGNOLIA AVE. AND VICTORIA AVE.

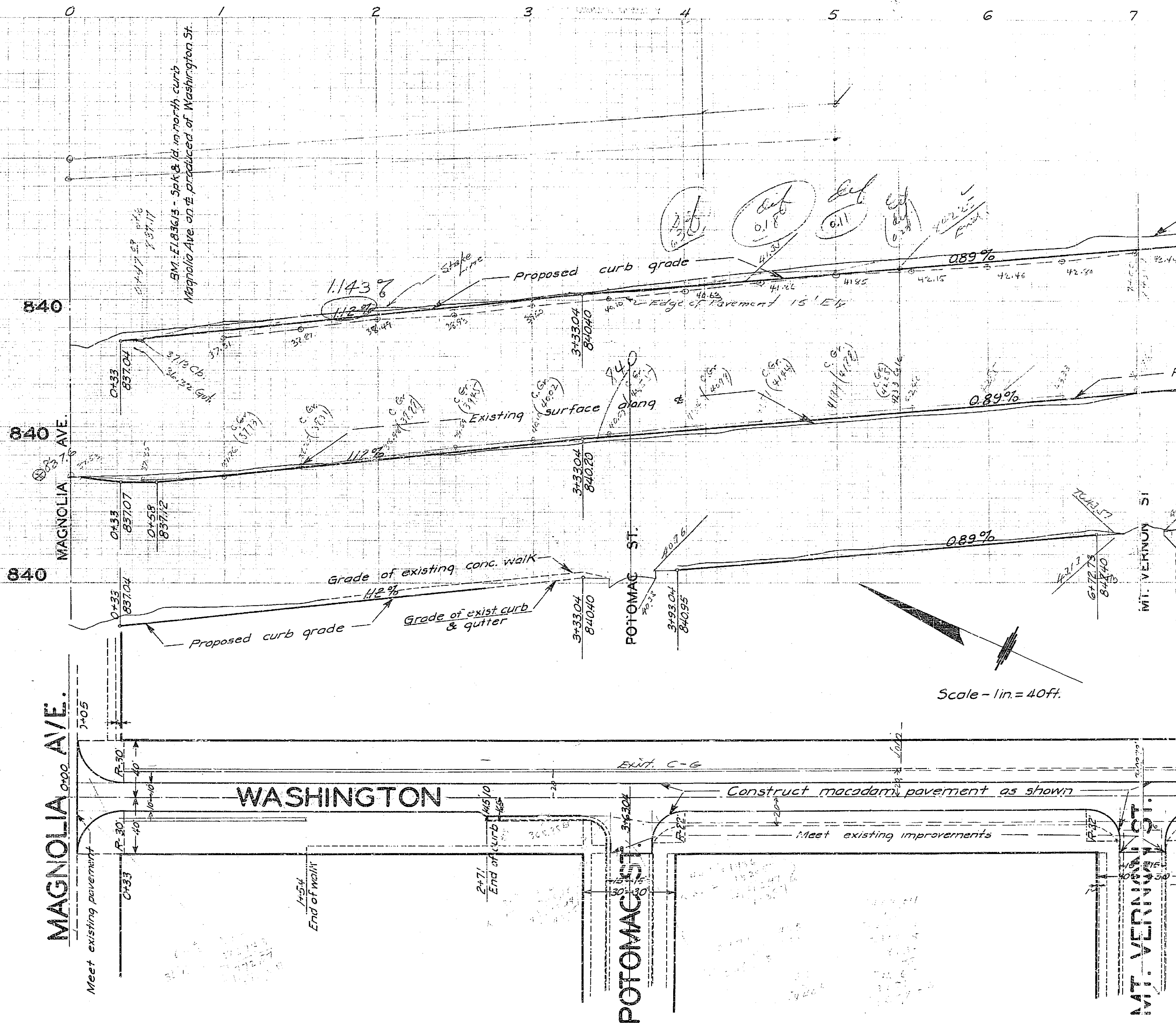
ENGINEERING DEPT. — CITY OF RIVERSIDE JUNE 1934

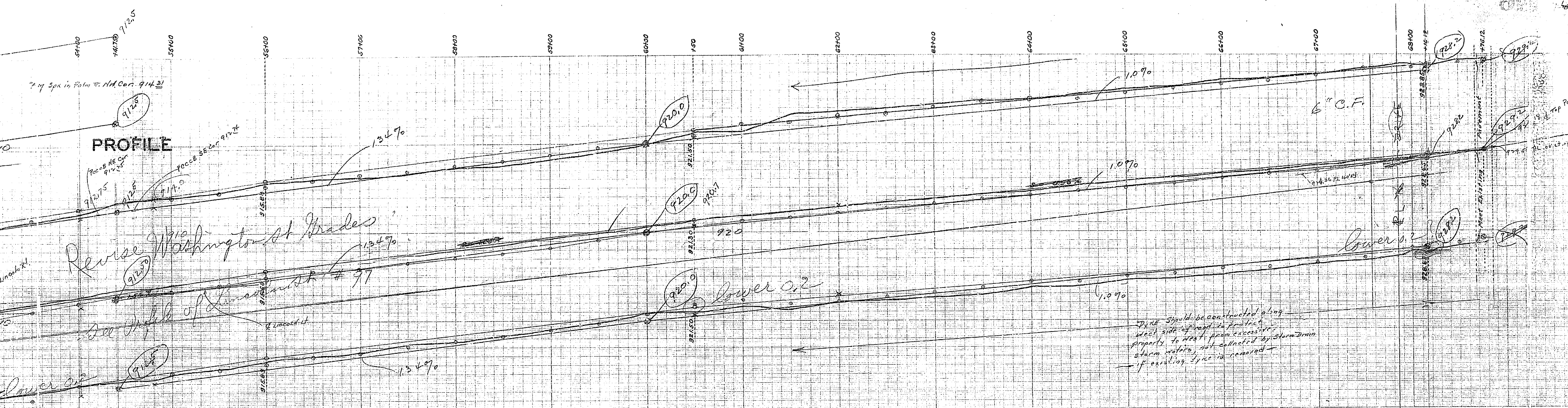
FIELD BOOKS 288 & 289

ELEVATIONS SHOWN HEREON ARE U.S.G.S. DATUM
 WHICH IS THE OFFICIAL CITY DATUM PLANE AS
 ESTABLISHED BY ORDINANCE NO. 551 NS.

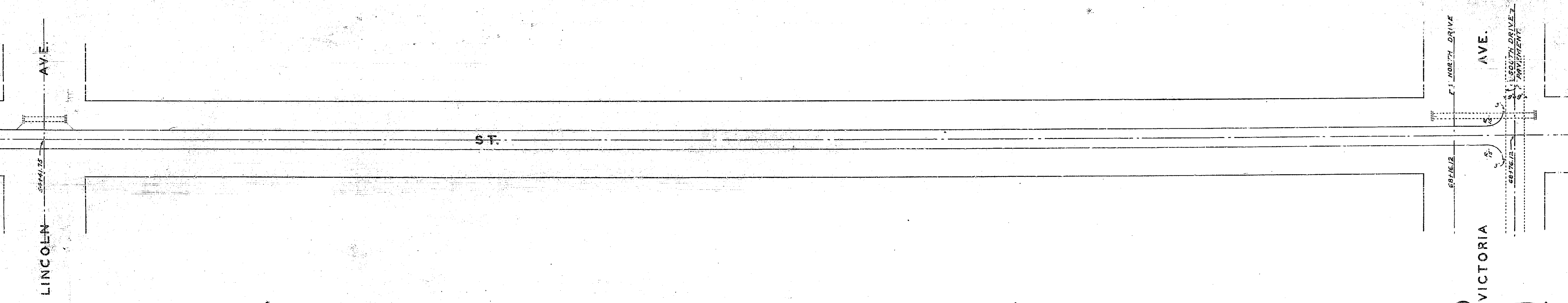
APPROVED AND ADOPTED BY THE MAYOR AND COUNCIL
 OF THE CITY OF RIVERSIDE THIS 19TH DAY OF JUNE 1934.

Robert M. Reed
 CITY CLERK CITY OF RIVERSIDE





PLAN



FRAME 112