

**PLANS AND PROFILES**  
OF THE PROPOSED  
**MARKET STREET STORM DRAIN**

ELEVATIONS SHOWN HEREON ARE U.S.G.S. DATUM WHICH IS THE OFFICIAL CITY DATUM PLANE AS ESTABLISHED BY ORD. 551 N.S.

ENGINEERING DEPT. CITY OF RIVERSIDE JANUARY 1936

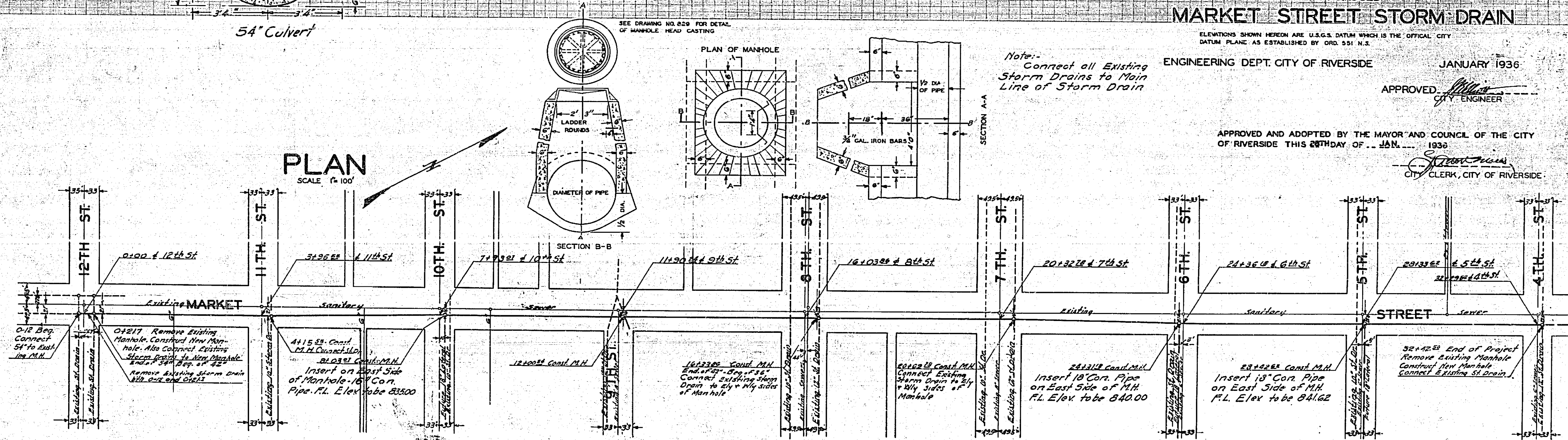
APPROVED *[Signature]*  
CITY ENGINEER

APPROVED AND ADOPTED BY THE MAYOR AND COUNCIL OF THE CITY OF RIVERSIDE THIS 28TH DAY OF JAN. 1936

*[Signature]*  
CITY CLERK, CITY OF RIVERSIDE

Note:-  
Connect all Existing Storm Drains to Main Line of Storm Drain

**PLAN**  
SCALE 1" = 100'



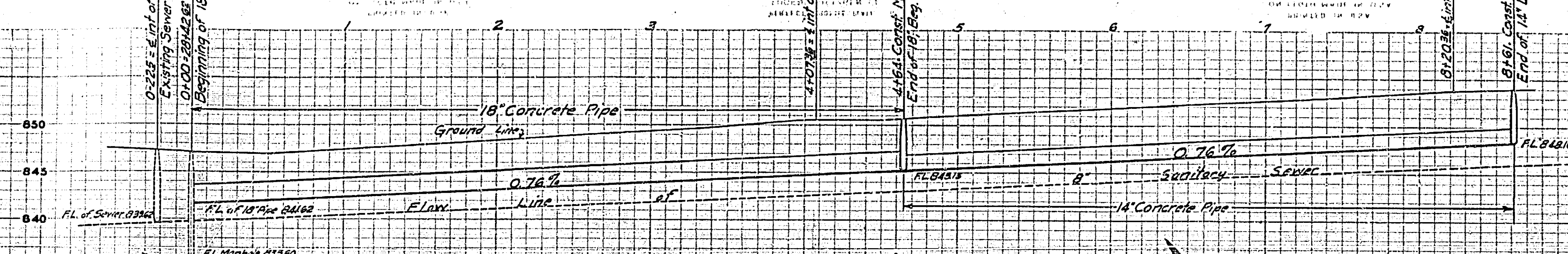
|             |           |              |            |
|-------------|-----------|--------------|------------|
| DRAWING NO. | SHEET NO. | TOTAL SHEETS | FIELD BOOK |
| 981         | 1         | 319          |            |
| PLATTED     | CHECKED   | APPROVED     |            |
| 1/24/36     | 1/27/36   | 1/27/36      |            |

981


**MISSING**

| Market St Storm Drain Lateral | Sheet   | Total    | Sheet     | Books |
|-------------------------------|---------|----------|-----------|-------|
| 981A                          | 3       | 7        | 1844-2-39 |       |
| Drawn                         | Checked | Approved |           |       |
| June 18/1936                  | 7-5-36  | 200      |           |       |

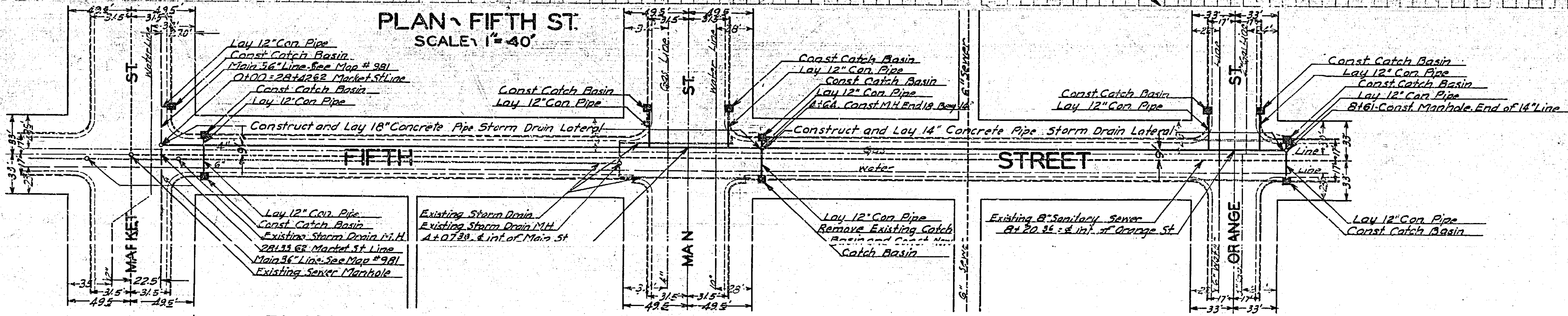
**PROFILE ~ FIFTH STREET**  
 SCALE VER. 1" = 3'  
 HOR. 1" = 40'



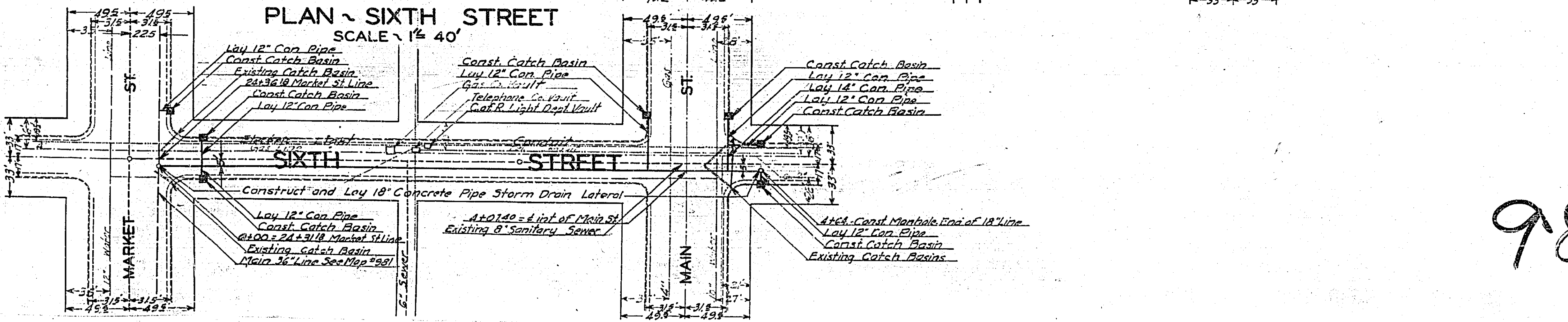
**PROFILE ~ SIXTH STREET**  
 SCALE VER. 1" = 3'  
 HOR. 1" = 40'



**PLAN ~ FIFTH ST.**  
 SCALE 1" = 40'



**PLAN ~ SIXTH STREET**  
 SCALE 1" = 40'



981

180