

Recording requested by:  
 DOCUMENTARY TRANSFER TAX = \$0.00  
 NO CONSIDERATION

And when recorded, mail to:  
 SURVEYOR  
 City of Riverside  
 Public Works Department  
 3900 Main Street  
 Riverside, California 92522



S	R	U	PAGE	SIZE	DA	MISC	LONG	RFD	COPY
1			4						6
M	A	L	465	426	PCOR	NCOR	SMF	NCHG	EXAM 509
dH 5									

28

**NOTE TO COUNTY RECORDER:  
 DO NOT ACCEPT FOR RECORDING IF AN ADDITIONAL COVER SHEET IS ATTACHED.**

C  
512

Project: LL-P07-1104  
 APN: 151-140-016 & 017  
 Address: 7839 & 7819 Cypress Avenue

**LL-P07-1104**

CITY OF RIVERSIDE  
CERTIFICATE OF COMPLIANCE  
FOR LOT LINE ADJUSTMENT

Property Owners: JOSE A. LOPEZ and VERONICA LOPEZ,  
 Husband and Wife as Joint Tenants

Pursuant to Section 66412 of the Government Code of the State of California and Section 18.37 of the Riverside Municipal Code, a Certificate of Compliance for Lot Line Adjustment is hereby issued creating the ONE parcel of real property located in the City of Riverside, County of Riverside, State of California, as described in Exhibit "A" attached hereto and incorporated herein by this reference, and which parcel complies with the California Subdivision Map Act and Title 18 of the Riverside Municipal Code.

**THE ISSUANCE OF THIS CERTIFICATE OF COMPLIANCE DOES NOT SUPERSEDE, MODIFY OR AFFECT ANY REQUIREMENTS OF THE BUILDING OR ZONING REGULATIONS OF THE CITY OF RIVERSIDE.**

ZONING ADMINISTRATOR  
 CITY OF RIVERSIDE

KEN GUTIERREZ  
 PLANNING DIRECTOR

By: Craig Aaron 1-25-08  
 CRAIG AARON DATE  
 DEPUTY PLANNING DIRECTOR

ACKNOWLEDGEMENT

State of California }  
County of Riverside } ss

On Jan. 25, 2008, before me Francisca Andrade, Notary Public  
personally appeared Craig Aaron  
who proved to me on the basis of satisfactory evidence to be the person(s) whose  
name(s) ~~is/are~~ subscribed to the within instrument and acknowledged to me that  
he/~~she/they~~ executed the same in his/~~her/their~~ authorized capacity(ies), and that by  
his/~~her/their~~ signature(s) on the instrument the person(s), or the entity upon behalf of  
which the person(s) acted, executed the instrument.

I certify under PENALTY OF PERJURY under the laws of the State of California that the  
foregoing paragraph is true and correct

WITNESS my hand and official seal.

Francisca Andrade  
Notary Signature




2008-0060550  
02/06/2008 08:00A  
2 of 4


**EXHIBIT A**

Lots 260 and 261 of Camp Anza Subdivision No. 1, in the City of Riverside, County of Riverside, State of California, as shown by map filed in Book 22, Pages 81 and 82, in the Office of the County Recorder of said County;

**EXCEPTING THEREFROM** those portions of said lots lying southerly of a line that is parallel with, and 44.00 feet northerly, measured at right angles, from the centerline of Cypress Avenue, as shown on said map.

This description was prepared by me or under my direction in conformance with the requirements of the Land Surveyors Act.

 1/7/08 Date      Prep. RL  
Mark S. Brown, L.S. 5655  
License Expires 9/30/09



2008-0060550  
02/06/2008 08:00A  
3 of 4

LOT 'FF'

POR. OF CAMP ANZA

SUBDIVISION NO. 1

DELETED  
PARCEL LINE

M.B. 22/81-82

257

258

259

260

261


262

263

264

44.00'  
33.00'  
11.00'

CYPRESS AVENUE



237

236

● CITY OF RIVERSIDE, CALIFORNIA ●

THIS PLAT IS SOLELY AN AID IN LOCATING THE PARCEL(S) DESCRIBED IN THE ATTACHED DOCUMENT. IT IS NOT A PART OF THE WRITTEN DESCRIPTION THEREIN

SHEET 1 OF 1

SCALE: 1"=50'

DRAWN BY: RICH DATE: 01/07/08

SUBJECT: 7839 AND 7819 CYPRESS AVE-LLA P07-1104

G:\COMMONRICH\PLATS\LLA\P07-1104



2008-0060550  
02/06/2008 08:00A  
4 of 4

LL-P07-1104