

298723

RECEIVED FOR RECORD
AT 8:00 O'CLOCK

Recording requested by:

SEP 1 1 1995

And when recorded, mail to:

City of Riverside
Public Works Department
Survey Section
3900 Main Street
Riverside, California 92522

Recorded in Official Records
of Riverside County, California
Recorder
Fees \$ _____

FOR RECORDER'S OFFICE USE ONLY

Project: **Riverside Water Co. Canal**
3036 Amsterdam Dr.
APN 233-291-013

PLANNING COMMISSION
of the
CITY OF RIVERSIDE
CERTIFICATE OF COMPLIANCE

Property Owner(s): **DALE A. FINDLEY and KAREN K. FINDLEY, husband and wife as joint tenants**

Pursuant to Section 18.38.030 of the Riverside Municipal Code, the Planning Commission of the City of Riverside, California, hereby declares that on **August 15, 1995**, a waiver of parcel map for a lot line adjustment was granted for the following described real property located in the City of Riverside, County of Riverside, State of California, which real property thereby created complies with the California Subdivision Map Act and Title 18 of the Riverside Municipal Code.

Parcel 1

Lot 13 of Tract No. 7675 as shown by Map on file in Book 88 of Maps, pages 88 through 90 thereof, records of Riverside County, California, together with

that portion of the Riverside Water Company Canal right of way, 33 feet wide, described as Parcel No. 55 of that certain Judgement in Eminent Domain and Final Order of Condemnation, recorded May 23, 1961, in Book 2911, page 299 et seq., Official Records of Riverside County, California, lying within Section 8, Township 3 South, Range 5 West, San Bernardino Meridian, described as follows:


BOUNDED westerly by the southerly prolongation of the westerly line of Lot 13 of said Tract No. 7675, and **bounded** easterly by the following described line:

COMMENCING at the most southerly corner of Lot 12 of said Tract No. 7675;


THENCE North $86^{\circ}18'08''$ West, along the southerly line of said Lot 12, a distance of 37.66 feet to the **TRUE POINT OF BEGINNING**;

THENCE South $03^{\circ}41'52''$ West, 33.00 feet to a point in the southerly line of said Riverside Water Company Canal and the **END** of this line description.

This description was prepared by me or under my direction in conformance with the requirements of the Land Surveyors Act.


 Mark S. Brown, L.S. 5655
 License Expires 9/30/95

8/23/95 Date Prep. WF



THE ISSUANCE OF THIS CERTIFICATE OF COMPLIANCE DOES NOT SUPERSEDE, MODIFY OR AFFECT ANY REQUIREMENTS OF THE BUILDING OR ZONING REGULATIONS OF THE CITY OF RIVERSIDE.
PLANNING COMMISSION OF THE
CITY OF RIVERSIDE

STEPHEN J. WHYLD
PLANNING DIRECTOR

Dated: 8-25-95

By J. Craig Aaron
J. CRAIG AARON
PRINCIPAL PLANNER

GENERAL ACKNOWLEDGEMENT


State of California }
County of Riverside } ss

On 8-25-95, before me Colleen J. Nicol
(date) (name)

a Notary Public in and for said State, personally appeared

J. Craig Aaron
Name(s) of Signer(s)

personally known to me - OR proved to me on the basis of satisfactory evidence to be the person(s) whose name(s) is/are subscribed to the within instrument and acknowledged to me that he/she/they executed the same in his/her/their authorized capacity(ies), and that by his/her/their signature(s) on the instrument the person(s), or the entity upon behalf of which the person(s) acted, executed the instrument.



WITNESS my hand and official seal.

Colleen Nicol
Signature

OPTIONAL SECTION

CAPACITY CLAIMED BY SIGNER

- () Attorney-in-fact
- () Corporate Officer(s)

Title _____

Title _____

- () Guardian/Conservator
- () Individual(s)
- () Trustee(s)

Other
Principal Planner

- () Partner(s)
- () General
- () Limited

The party(ies) executing this document is/are representing:

City of Riverside

