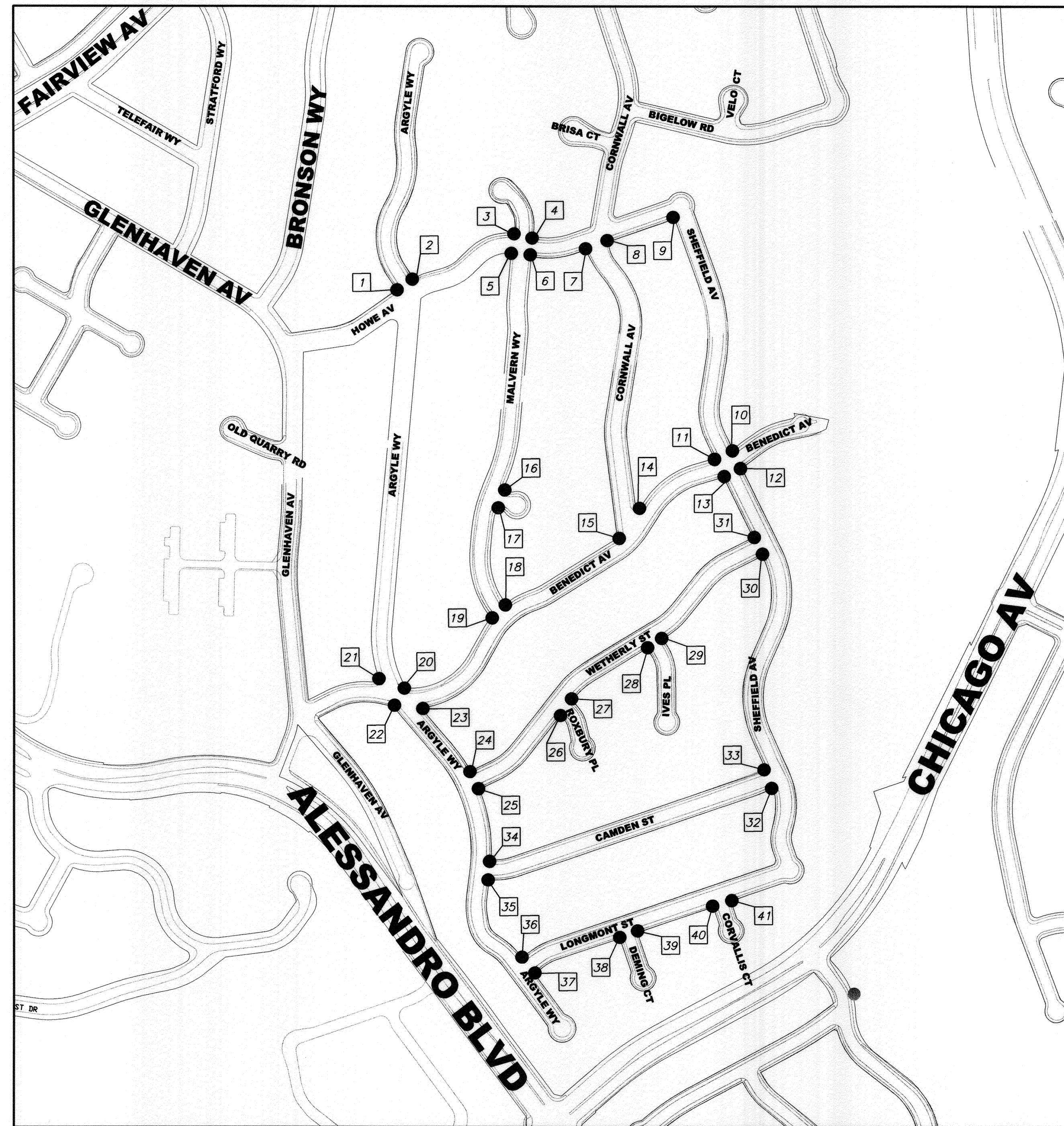


2011-2012 ADA FOOTPATH IMPROVEMENTS A HUD FUNDED PROJECT

GENERAL CONSTRUCTION NOTES

- 1 CONSTRUCTION SHALL BE IN ACCORDANCE WITH THE CITY OF RIVERSIDE STANDARD DRAWINGS AND STANDARD SPECIFICATIONS FOR PUBLIC WORKS CONSTRUCTION, 2009 EDITION.
- 2 EXISTING UTILITIES SHOWN ON THIS PLAN ARE PLOTTED FROM UTILITY RECORDS. THE CONTRACTOR IS REQUIRED TO TAKE DUE PRECAUTIONARY MEASURES TO LOCATE AND PROTECT ALL UTILITIES WHETHER OR NOT SHOWN ON THIS PLAN.
- 3 ALL STREET PULL BOXES, AFFECTED BY CONSTRUCTION, SHALL BE ADJUSTED TO THE PROPOSED GRADE, UNLESS OTHERWISE NOTED.
- 4 PRIME CONTRACTOR BIDDING THIS WORK SHALL HAVE A CLASS "A" OR A "C-8"
- 5 COLD MILLING SHALL BE AS DIRECTED BY THE ENGINEER AND AS DESCRIBED IN SPECIAL PROVISIONS.
- 6 IN PAVEMENT OVERLAY AREAS, ANY DISTRESSED EXISTING PAVEMENT SHALL BE REMOVED AND REPLACED AS DIRECTED BY THE INSPECTOR AFTER COLD-MILLING AND PRIOR TO OVERLAYING.
- 7 CONTRACTOR SHALL GRIND AND OVERLAY EXISTING PAVEMENT AS REQUIRED ADJACENT TO 5% WHEELCHAIR RAMP BOTTOM LANDING INDICATED ON STANDARD DRAWING NO 304. CONTRACTOR SHALL GRIND AND OVERLAY AS NECESSARY BEYOND LANDING TO JOIN EXISTING PAVEMENT TO PROVIDE A FINISHED JOIN GRADE OF 16% MAXIMUM.
- 8 FOR ALL PROPOSED DRIVEWAYS INDICATED, THE "B" DIMENSION PER CITY STANDARD 302 SHALL BE AT A+7' UNLESS OTHERWISE NOTED.
- 9 CONTRACTOR SHALL RECONSTRUCT EXISTING SIDEWALK OR ADD NEW SIDEWALK PER CITY STANDARD 325 AS NECESSARY TO ADEQUATELY JOIN NEW RAMP TO BE CONSTRUCTED PER CITY STD 304, WHETHER INDICATED OR NOT.




LOCATION MAP

1"=250'


• PROPOSED WHEELCHAIR RAMP LOCATION

WHEELCHAIR CONSTRUCTION DATA				
NO.	INTERSECTION	CORNER	RAMP TYPE	REMARK
1	HOWE AVE & ARGYLE WAY	NW	V	
2	HOWE AVE & ARGYLE WAY	NE	V	RELOCATE POWER POLE
3		NW	V	
4	HOWE AVE & MALVERN WAY	NE	V	
5	HOWE AVE & MALVERN WAY	SW	II	TRIM BUSHES TO BACK OF SIDEWALK
6		SE	V	
7	HOWE AVE & CORNWALL AVE	SW	IV	
8	HOWE AVE & CORNWALL AVE	SE	IV	
9	HOWE AVE & SHEFFIELD AVE	SW	IV	
10		NE	V	
11	BENEDICT AVE & SHEFFIELD AVE	NW	V	
12	BENEDICT AVE & SHEFFIELD AVE	SE	IV	
13		SW	IV	
14	BENEDICT AVE & CORNWALL AVE	NE	V	
15	BENEDICT AVE & CORNWALL AVE	NW	V	
16	MALVERN WAY (CUL-DE-SAC)	NE	II	
17	MALVERN WAY (CUL-DE-SAC)	SE	II	
18	BENEDICT AVE & MALVERN WAY	NE	II	
19	BENEDICT AVE & MALVERN WAY	NW	II	
20		NE	II	
21	BENEDICT AVE & ARGYLE WAY	NW	II	
22	BENEDICT AVE & ARGYLE WAY	SW	IV	
23		SE	I	RELOCATE STREET NAME SIGN
24	ARGYLE WAY & WETHERLY ST	NE	IV	
25	ARGYLE WAY & WETHERLY ST	SE	IV	
26	WETHERLY ST & ROXBURY PL	SW	IV	
27	WETHERLY ST & ROXBURY PL	SE	IV	
28	WETHERLY ST & IVES PL	SW	IV	
29	WETHERLY ST & IVES PL	SE	IV	
30	WETHERLY ST & SHEFFIELD AV	SW	IV	
31	WETHERLY ST & SHEFFIELD AV	NW	IV	
32	SHEFFIELD AV & CAMDEN ST	SW	IV	
33	SHEFFIELD AV & CAMDEN ST	NW	IV	
34	CAMDEN ST & ARGYLE WAY	NE	IV	
35	CAMDEN ST & ARGYLE WAY	SE	IV	
36	ARGYLE WAY & LONGMONT ST	NE	IV	
37	ARGYLE WAY & LONGMONT ST	SE	IV	
38	LONGMONT ST & DEMING CT	SW	IV	
39	LONGMONT ST & DEMING CT	SE	IV	
40	LONGMONT ST & CORVALIS CT	SW	IV	
41	LONGMONT ST & CORVALIS CT	SE	IV	

Under Ground Service Alert of Southern California
Call: TOLL FREE 1-800-227-2600
TWO WORKING DAYS BEFORE YOU DIG



ENGINEER IN RESPONSIBLE CHARGE
Fahsid Motammasi
Name
R.C.E. No. 51304 EXPIRES: 6-30-12
DATE 12/23/11



MARK	REVISIONS	APPR	DATE

DESIGNED BY: CS DRAWN BY: CS CHECKED BY: EL

**CITY OF RIVERSIDE, CALIFORNIA
DEPARTMENT OF PUBLIC WORKS**

APPROVED BY	BY	DATE	APPROVED BY
ENGINEERING MANAGER	E.M.	12/23/11	<i>[Signature]</i>
CONSTRUCTION ADMIN.	S.H.	12-23-11	CITY ENGINEER
TRAFFIC DIVISION	S.H.	12-23-11	
PRINCIPAL ENGINEER			DATE 12/23/11

WHEELCHAIR RAMP IMPROVEMENTS
CDBG
2011-2012
ADA FOOTPATH IMPROVEMENTS
TITLE SHEET AND NOTES
HORIZ. SCALE: N/A VERT. SCALE: N/A

DESIGN WORK ORDER NO: 1207524
CONSTR. WORK ORDER NO: 1207524
M-468
SHEET 1 OF 1
FILE NAME: M468-01.DWG