

RECORD OF SURVEY

BEING A SURVEY OF PORTIONS OF SECTIONS 7, 18 AND 19, TOWNSHIP 2 SOUTH, RANGE 6 WEST, A PORTION OF SECTION 25, TOWNSHIP 4 SOUTH, RANGE 6 WEST, SAN BERNARDINO BASE AND MERIDIAN, PORTIONS OF SECTIONS 30, 31 AND 32, TOWNSHIP 4 SOUTH, RANGE 5 WEST, SAN BERNARDINO BASE AND MERIDIAN, PORTIONS OF SECTIONS 4, 5, 9, 10, 13, 14, AND 15, TOWNSHIP 5 SOUTH, RANGE 5 WEST, SAN BERNARDINO BASE AND MERIDIAN, PORTIONS OF SECTIONS 13, 14, 15, 16, 17, AND 18, TOWNSHIP 5 SOUTH, RANGE 4 WEST, SAN BERNARDINO BASE AND MERIDIAN, PORTIONS OF SECTIONS 14, 15, 16, 17 AND 18, TOWNSHIP 5 SOUTH, RANGE 3 WEST, SAN BERNARDINO BASE AND MERIDIAN, PORTIONS OF SECTIONS 19, 30, 31, 32 AND 33, TOWNSHIP 2 SOUTH, RANGE 6 WEST AS PER MAP OF JURUPA RANCHO RECORDED IN BOOK 9, PAGE 33 OF MAPS, RECORDS OF THE COUNTY OF SAN BERNARDINO, STATE OF CALIFORNIA, A PORTION OF SECTION 33, TOWNSHIP 2 SOUTH, RANGE 6 WEST, AND PORTIONS OF SECTIONS 4, 9, AND 16, AND LOT 20, TOWNSHIP 3 SOUTH, RANGE 6 WEST AS PER MAP OF THE RANCHO LA SIERRA RECORDED IN BOOK 6, PAGE 70 OF MAPS, RECORDS OF THE COUNTY OF RIVERSIDE, STATE OF CALIFORNIA, PORTIONS OF SECTIONS 21, 27, 28, AND 34, TOWNSHIP 3 SOUTH, RANGE 6 WEST AND PORTIONS OF SECTIONS 3, 10, 14, 15, 23 AND 24, TOWNSHIP 4 SOUTH, RANGE 6 WEST, AS PER MAP OF THE RANCHO EL SOBRANTE DE SAN JACINTO RECORDED IN BOOK 1, PAGE 8 OF MAPS, RECORDS OF THE COUNTY OF SAN BERNARDINO, STATE OF CALIFORNIA.

OCTOBER 1971

CLIFFORD A. FORKERT R.C.E. 7211

SCALE: 1" = 10,000'

RECORDER'S CERTIFICATE

FILED THIS 4 DAY OF February, 1972 AT 12:45 P.M.
 IN BOOK 58 OF RECORD OF SURVEYS AT PAGES 14-15, 1016-17
 AT THE REQUEST OF THE COUNTY SURVEYOR 18-19-20-21
 FEE \$ 49.00 NO. 15104

W.D. BALOGH - COUNTY RECORDER
 BY Carroll B. Vaughan DEPUTY

22-23-24-25-26
 27-28-29-30-31
 32-33-34-35-36

SURVEYOR'S CERTIFICATE

THIS MAP CORRECTLY REPRESENTS A SURVEY MADE BY ME OR UNDER MY DIRECTION IN CONFORMANCE WITH THE REQUIREMENTS OF THE LAND SURVEYORS' ACT AT THE REQUEST OF THE SOUTHERN CALIFORNIA EDISON COMPANY IN OCTOBER 1971

Sheldon A. Duane
 REGISTERED CIVIL ENGINEER NO. 7211

COUNTY SURVEYOR'S CERTIFICATE

THIS MAP HAS BEEN EXAMINED FOR CONFORMANCE WITH THE REQUIREMENTS OF THE LAND SURVEYORS' ACT THIS 3 DAY OF February, 1972

B.D. POWELL ACTING COUNTY SURVEYOR
 BY William H. Hunter DEPUTY

SURVEYOR'S NOTES

THE BASIS OF BEARINGS FOR THE NORTHERLY PORTION OF THIS SURVEY, FROM MLV-1 TO MLV-18A, (SHEETS 2 THROUGH 4), IS THE CALIFORNIA COORDINATE SYSTEM, ZONE 5, WITH THE GRID BEARING N 31° 35' 21" E BETWEEN U.S. COAST AND GEODETIC SURVEY TRIANGULATION STATIONS "GRAPE" AND "HOLE" USED.

THE BASIS OF BEARINGS FOR THE SOUTHERLY PORTION OF THIS SURVEY, FROM MLV-18A TO MLV-142, (SHEETS 4 THROUGH 23), IS THE CALIFORNIA COORDINATE SYSTEM, ZONE 6, WITH THE GRID BEARING N 32° 33' 28" E BETWEEN U.S. COAST AND GEODETIC SURVEY TRIANGULATION STATIONS "GRAPE" AND "HOLE" USED.

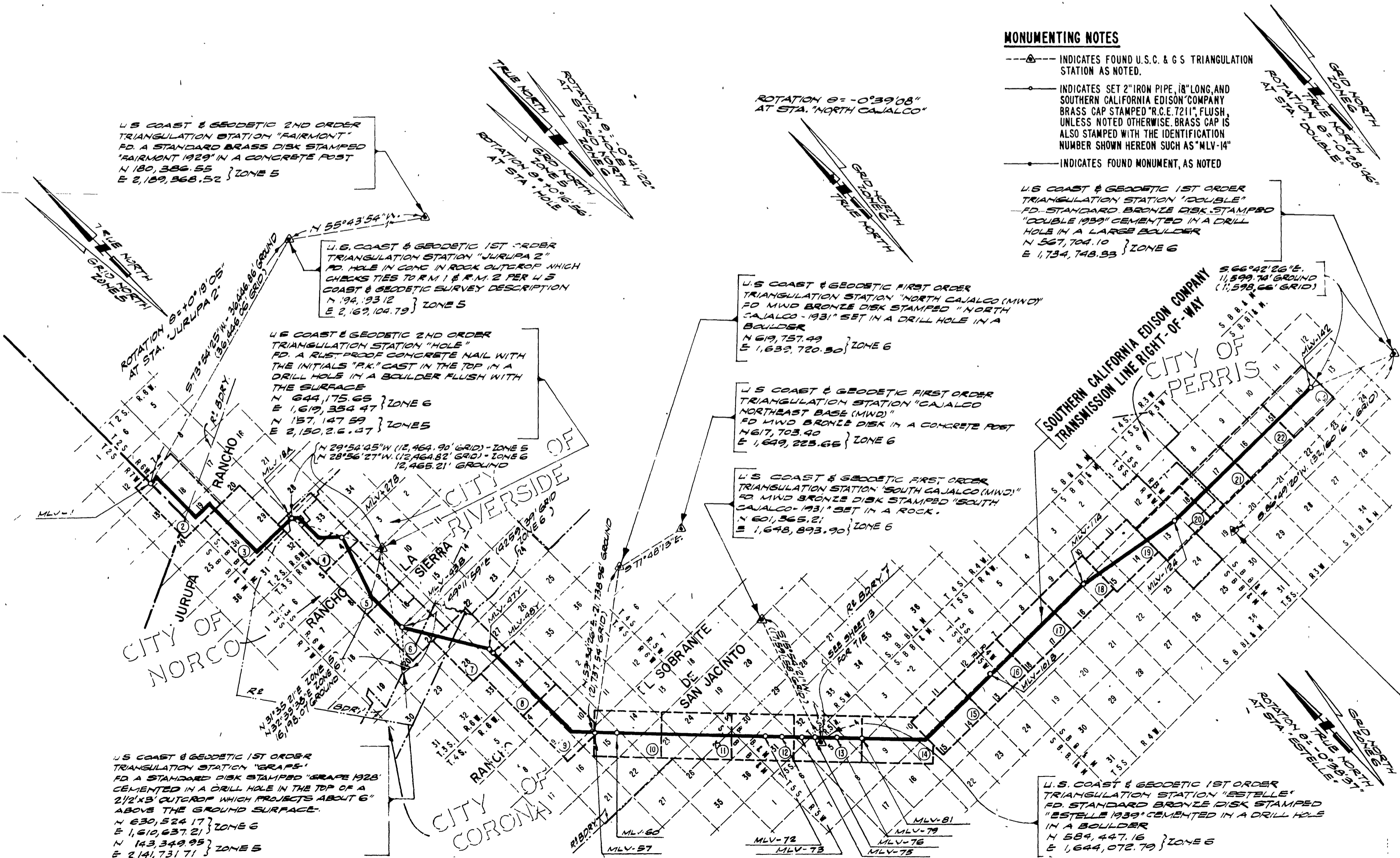
ALL BEARINGS SHOWN ARE GRID
 COORDINATES SHOWN ARE GRID

DISTANCES SHOWN HEREON ARE GROUND DISTANCES UNLESS OTHERWISE NOTED. TO OBTAIN GRID DISTANCES, MULTIPLY GROUND DISTANCES BY THE APPROPRIATE FACTOR OBTAINED FROM THE FOLLOWING TABLE

	GROUND TO GRID FACTOR	MEAN LATITUDE	MEAN ELEVATION
MLV-1 TO MLV-18A	0.9999 78	33° 59' 00"	700'
MLV-18A TO MLV-27B	0.9999 65	33° 57' 00"	980'
MLV-27B TO MLV-43B	0.9999 54	33° 55' 00"	1080'
MLV-43B TO MLV-47Y	0.9999 59	33° 53' 15"	870'
MLV-47Y TO MLV-48Y	0.9999 49	33° 52' 20"	1030'
MLV-48Y TO MLV-57	0.9999 35	33° 51' 00"	1245'
MLV-57 TO MLV-60	0.9999 25	33° 49' 25"	1370'
MLV-60 TO MLV-72	0.9999 15	33° 48' 05"	1510'
MLV-72 TO MLV-73	0.9999 05	33° 46' 50"	1660'
MLV-73 TO MLV-75	0.9998 95	33° 46' 40"	1660'
MLV-75 TO MLV-76	0.9998 70	33° 46' 20"	2370'
MLV-76 TO MLV-79	0.9998 55	33° 46' 05"	2670'
MLV-79 TO MLV-81	0.9998 65	33° 45' 40"	2445'
MLV-81 TO MLV-101B	0.9999 00	33° 45' 00"	1680'
MLV-101B TO MLV-114	0.9998 80	33° 44' 30"	2080'
MLV-114 TO MLV-142	0.9999 00	33° 44' 20"	1650'

MONUMENTING NOTES

- INDICATES FOUND U.S.C. & G.S. TRIANGULATION STATION AS NOTED.
- INDICATES SET 2" IRON PIPE, 18" LONG, AND SOUTHERN CALIFORNIA EDISON COMPANY BRASS CAP STAMPED "R.C.E. 7211", FLUSH, UNLESS NOTED OTHERWISE. BRASS CAP IS ALSO STAMPED WITH THE IDENTIFICATION NUMBER SHOWN HEREON SUCH AS "MLV-14"
- INDICATES FOUND MONUMENT, AS NOTED



R/S 58/14

R/S 58/14

RS 58/14

IN THE COUNTY OF RIVERSIDE

RECORD OF SURVEY

SEE SHEET NO. 3

RS 58/15

SCALE: 1" = 400'

- MONUMENTING NOTES**
- INDICATES FOUND U.S.C. & G.S. TRIANGULATION STATION AS NOTED.
 - INDICATES SET 2" IRON PIPE, 18" LONG AND SOUTHERN CALIFORNIA EDISON COMPANY BRASS CAP STAMPED "R.C.E. 7211", FLUSH, UNLESS NOTED OTHERWISE. BRASS CAP IS ALSO STAMPED WITH THE IDENTIFICATION NUMBER SHOWN HEREON SUCH AS "MLV-12".
 - INDICATES FOUND MONUMENT, AS NOTED

3/4 COR SEC. 7
 PD 2" X 2" WOODEN STAKE
 PER R.S. 13-70

INST. NO. 126427
 REC. 12-17-70 (EASEMENT)
 NLY PROLONGATION OF ELY LINE
 OF PARCEL 2 AS DESCRIBED IN
 RIGHT OF WAY EASEMENT TO SD
 CALIF. EDISON CO. REC. 7-9-68
 AS INST. NO. 64807

EASEMENT
 PARCEL 1, INST. 64807
 REC. 7-9-68

EASEMENT
 PARCEL 2, INST. NO. 64807
 REC. 7-9-68

ELY LINE OF N 1300' OF
 E 1/2 OF NW 1/4 OF SEC. 18

INST. NO. 85899
 REC. 9-5-68

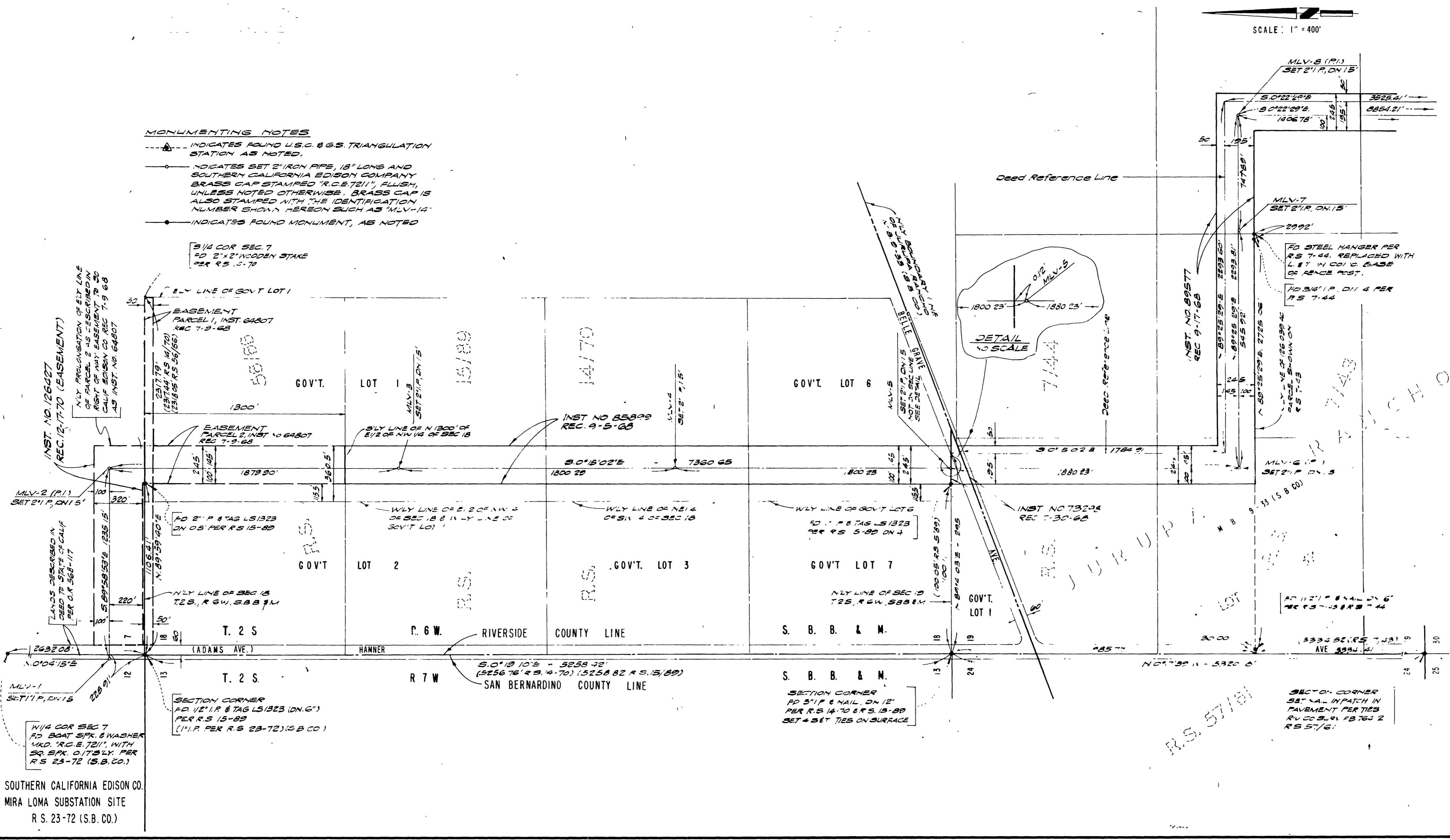
INST. NO. 73294
 REC. 7-30-68

INST. NO. 89577
 REC. 9-17-68

PD STEEL HANGER PER
 R.S. 7-44, REPLACED WITH
 L. 8" IN CO. G. BASE
 OF RENCE POST.

PD 3/4" I.P. DIA 4 PER
 R.S. 7-44

DETAIL
 NO SCALE



RS 58/15

RS 58/15

SOUTHERN CALIFORNIA EDISON CO.
 MIRA LOMA SUBSTATION SITE
 R. S. 23-72 (S.B. CO.)

SECTION CORNER
 PD 1/2" I.P. & TAG LS 1323 (DN. 6")
 PER R.S. 15-89
 (1" I.P. PER R.S. 23-72) (S.B. CO.)

SECTION CORNER
 PD 5" I.P. & MAIL, DN 12"
 PER R.S. 14-70 & R.S. 15-89
 SET & SET TIES ON SURFACE

SECTION CORNER
 SET 1/2" I.P. IN PATCH IN
 PAVEMENT PER TIES
 RV CO. S. 4" FB 763 2
 R.S. 57/61

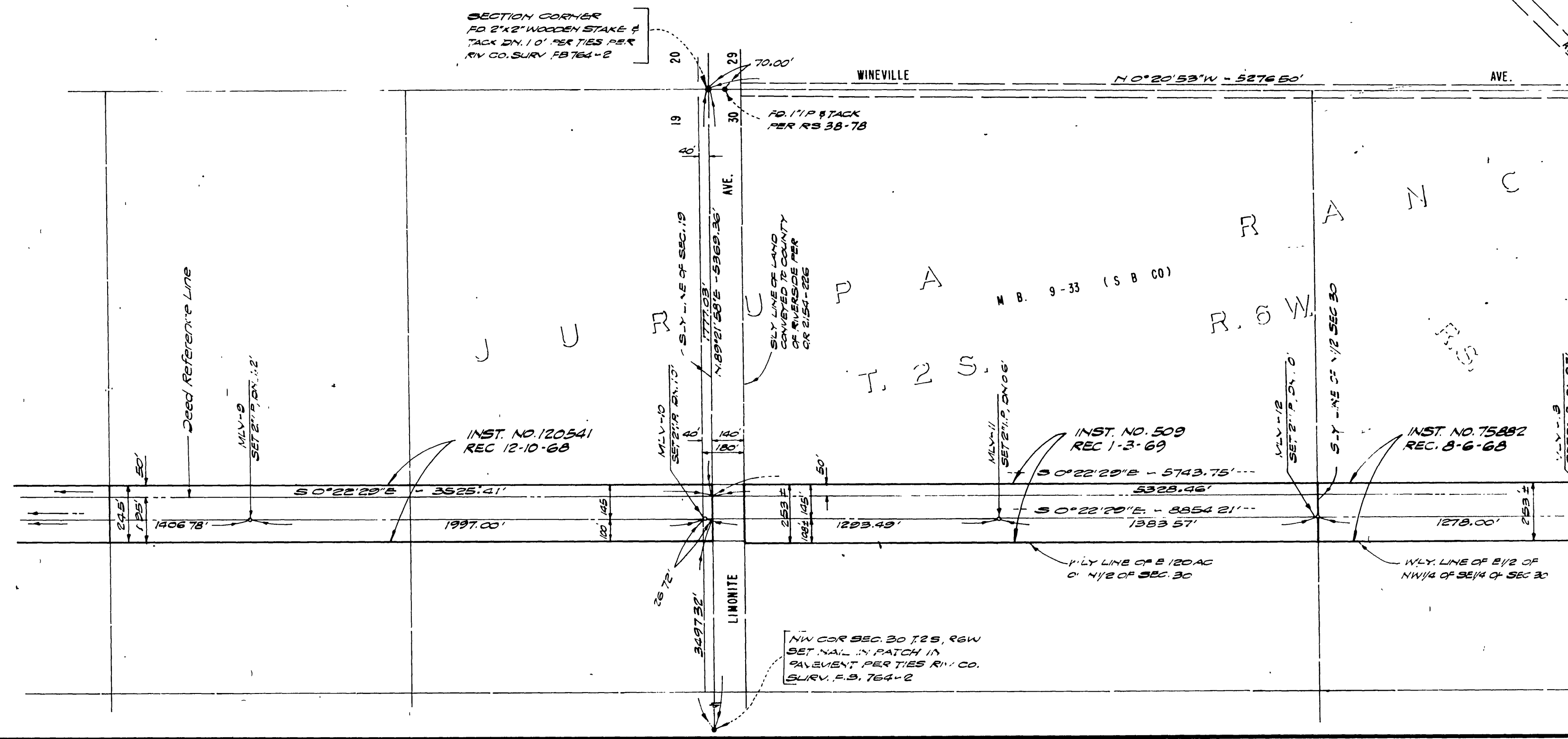
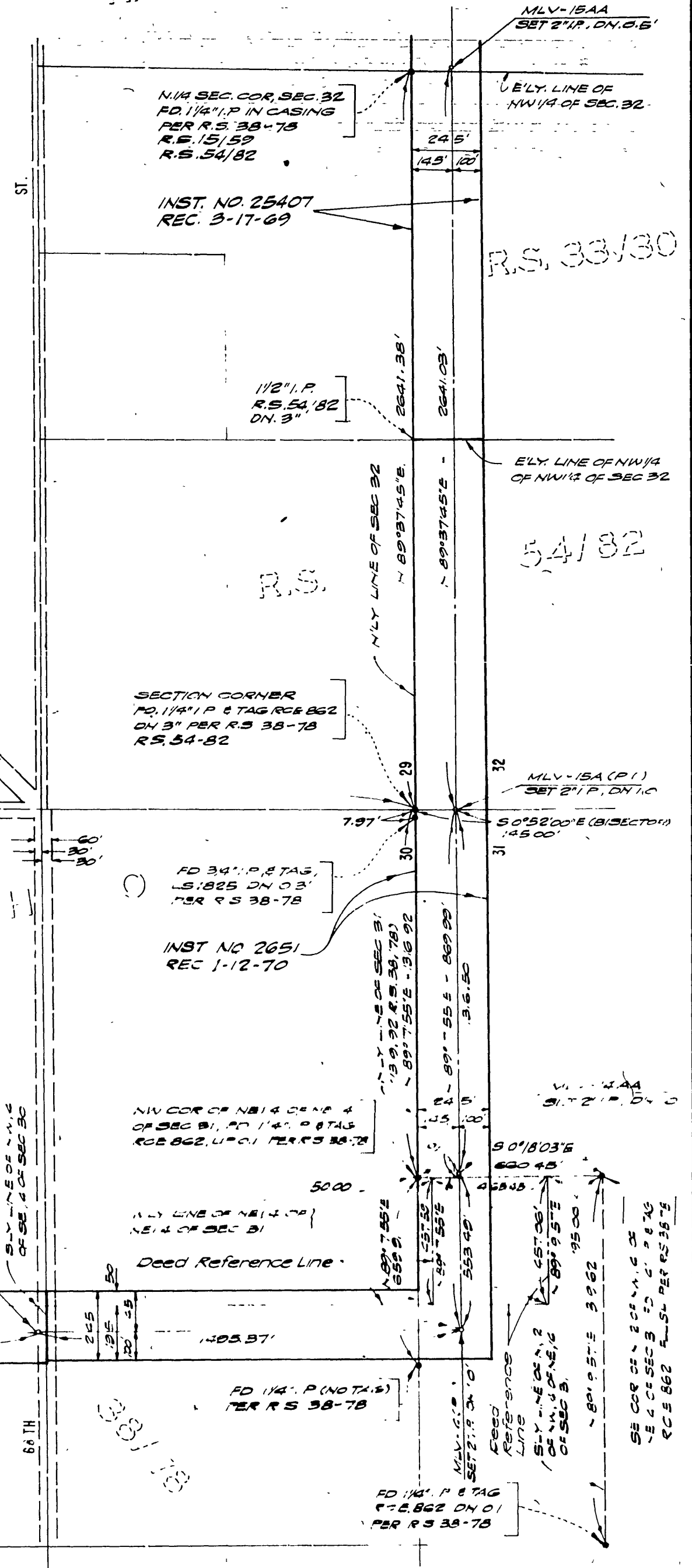
IN THE COUNTY OF RIVERSIDE

RECORD OF SURVEY

R.S. 15/59

SEE SHEET NO. 4

- MONUMENTING NOTES**
- INDICATES ROUND U.S.C. & G.S. TRIANGULATION STATION AS NOTED
 - INDICATES SET 2" IRON PIPE, 18" LONG, AND SOUTHERN CALIFORNIA ERIE STEEL COMPANY BRASS CAP STAMPED "R.C.E. 7211", FLUSH, UNLESS NOTED OTHERWISE. BRASS CAP IS ALSO STAMPED WITH THE IDENTIFICATION NUMBER SHOWN HEREON SUCH AS "MLV-14"
 - INDICATES ROUND MONUMENT AS NOTED



R/S 58/16

R/S 58/16

R/S 58/16

SEE SHEET NO 2

IN THE COUNTY OF RIVERSIDE

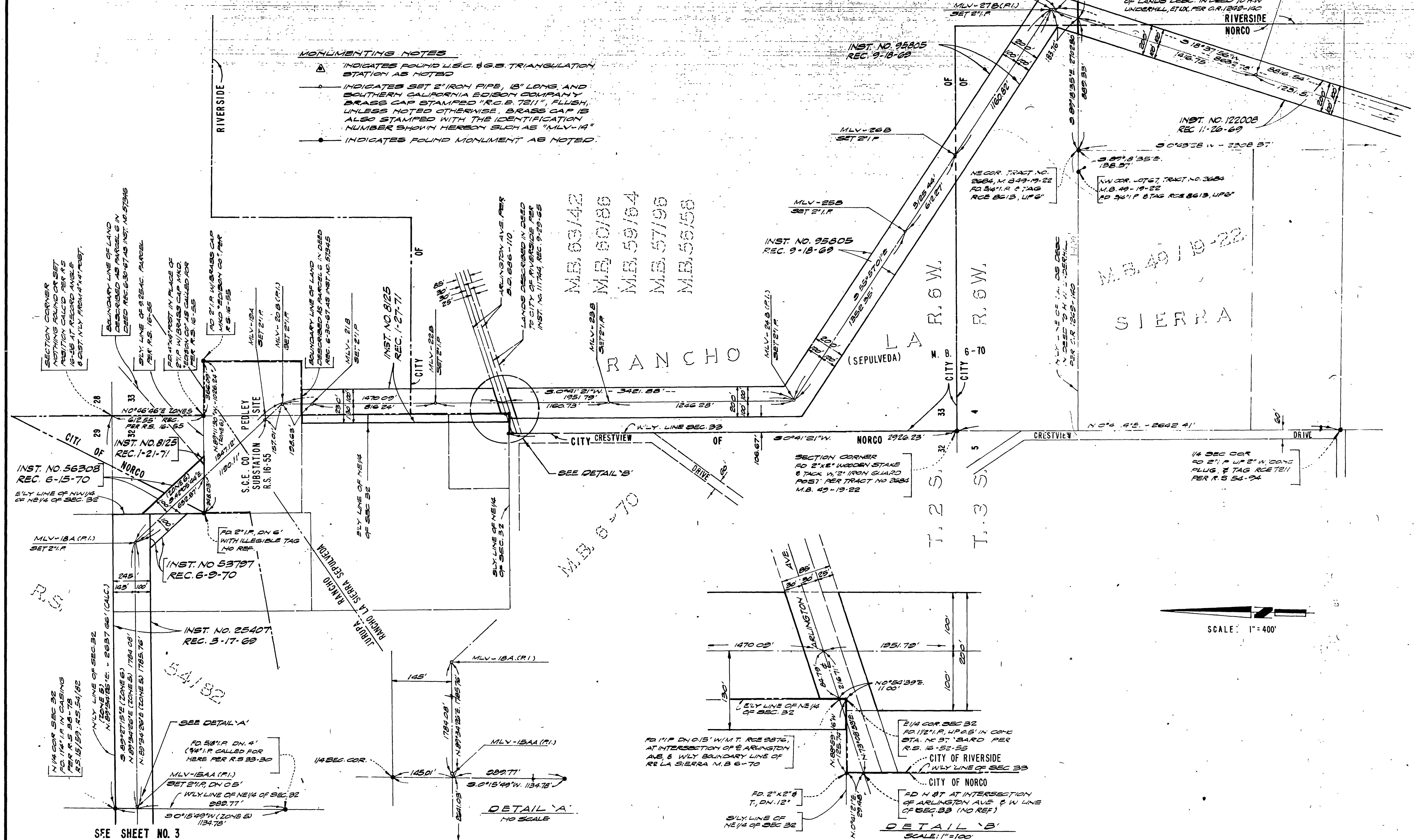
RECORD OF SURVEY

SEE SHEET NO. 5

R/S 58/17

MONUMENTING NOTES

- INDICATES FOUND U.S.C. & G.S. TRIANGULATION STATION AS NOTED
- INDICATES SET 2" IRON PIPE, 18" LONG, AND SOUTHERN CALIFORNIA EDISON COMPANY BRASS CAP STAMPED "R.C.E. 7211", FLUSH, UNLESS NOTED OTHERWISE, BRASS CAP IS ALSO STAMPED WITH THE IDENTIFICATION NUMBER SHOWN HEREBY SUCH AS "MLV-14"
- INDICATES FOUND MONUMENT AS NOTED.



M.B. 63/42
 M.B. 60/86
 M.B. 59/64
 M.B. 57/96
 M.B. 56/58

M.B. 49/19-22
 SIERRA

INST. NO. 56308
 REC. 6-15-70

INST. NO. 53797
 REC. 6-9-70

INST. NO. 25407
 REC. 3-17-69

SECTION CORNER
 RD 2" X 1/2" WOODEN STAKE
 & TAG W/ 2" IRON GUARD
 POST PER TRACT NO. 2684
 M.B. 49-19-22

1/4 SEC. COR.
 RD 2" I.P. UP 2" W. CORNER
 PLUG & TAG RCE 7211
 PER R.S. 54-74

DETAIL 'A'
 NO SCALE

DETAIL 'B'
 SCALE: 1" = 100'

SCALE: 1" = 400'

SEE SHEET NO. 3

R/S 58/17

R/S 58/17

58/18
R/S 58/18

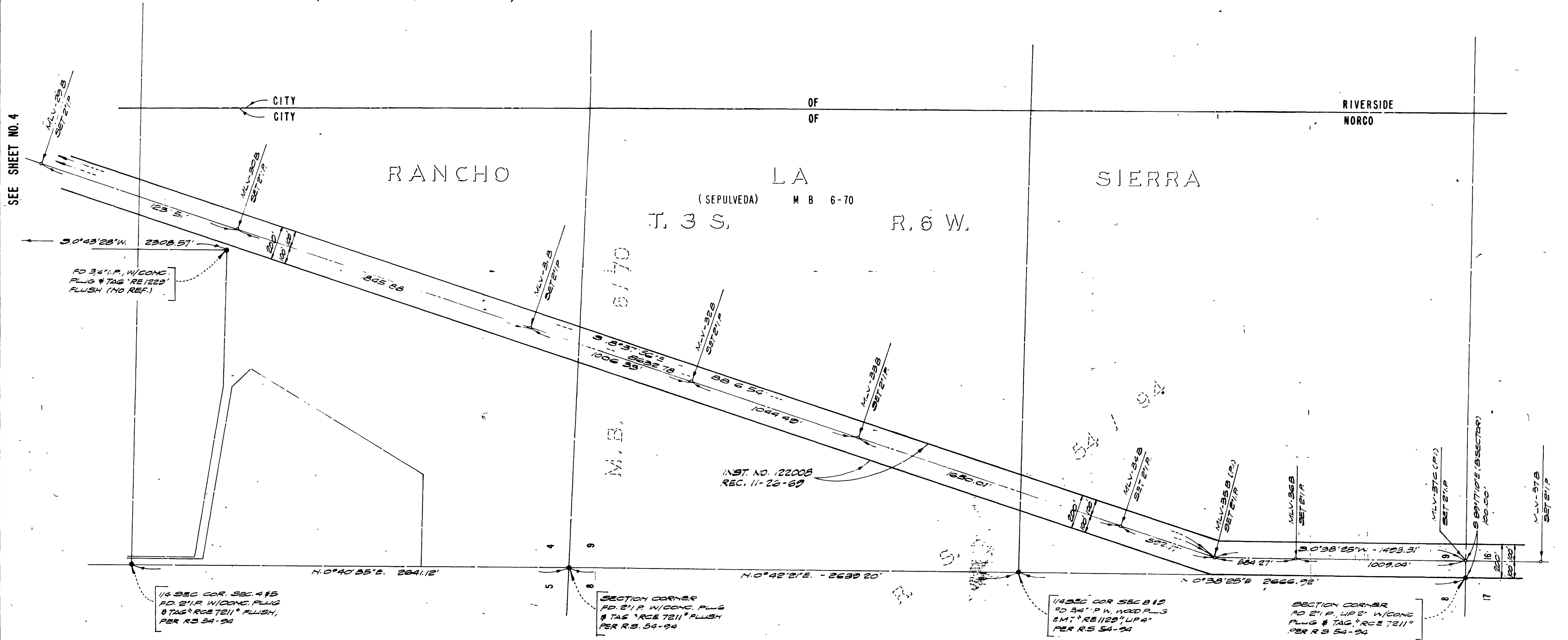
IN THE COUNTY OF RIVERSIDE

SHEET 5 OF 23 SHEETS

RECORD OF SURVEY

MONUMENTING NOTES

- INDICATES FOUND U.S.C. #65 TRIANGULATION STATION AS NOTED
- INDICATES SET 2" IRON PIPE, 18" LONG, AND SOUTHERN CALIFORNIA EDISON COMPANY BRASS CAP STAMPED "RCE 7211", FLUSH, UNLESS NOTED OTHERWISE. BRASS CAPS ALSO STAMPED WITH THE IDENTIFICATION NUMBER SHOWN HEREON SUCH AS "MLV-14"
- INDICATES MONUMENT FOUND AS NOTED



SEE SHEET NO. 4

SEE SHEET NO. 6

R/S 58/18

RS 58/18

RECORD OF SURVEY

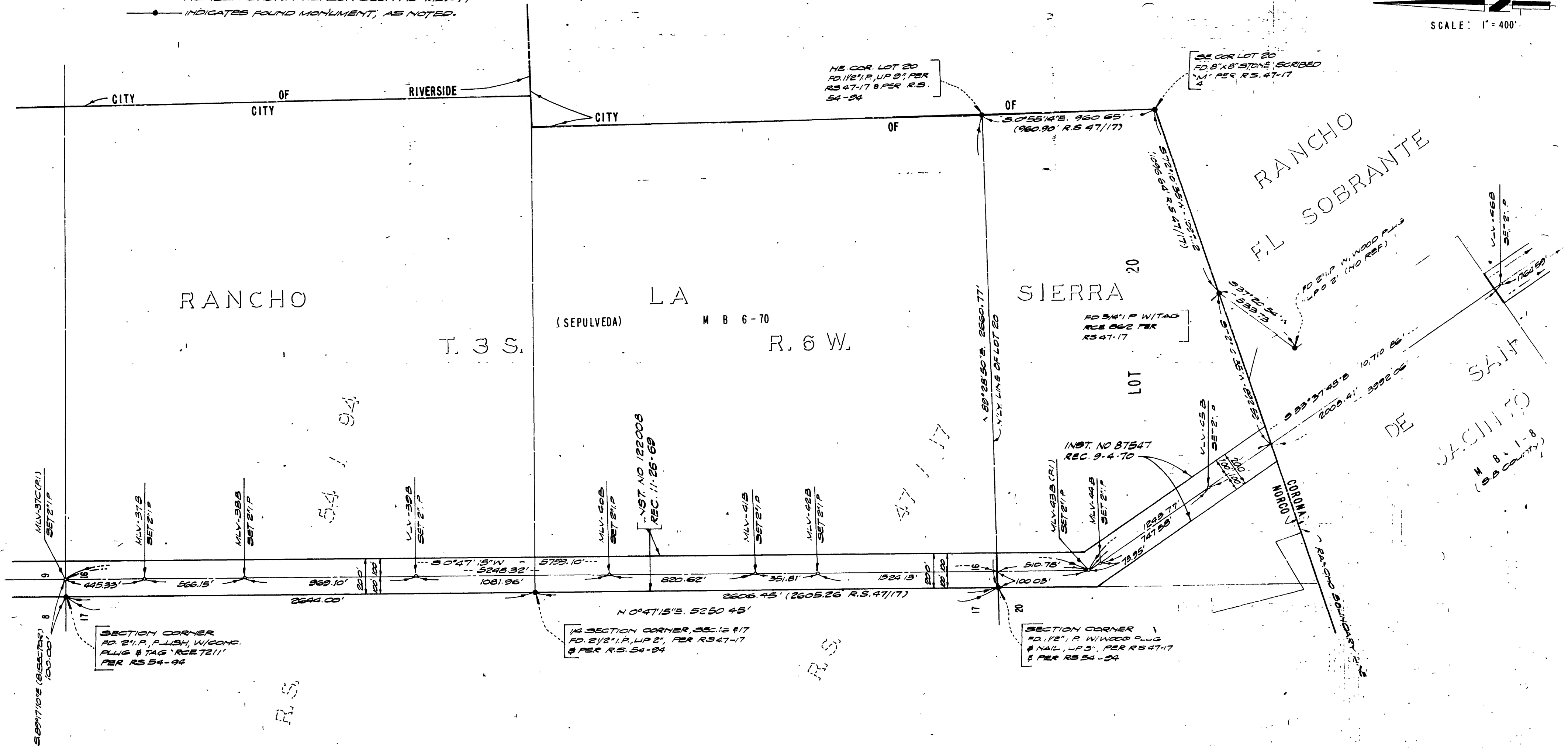
MONUMENTING NOTES

- INDICATES FOUND U.S.C. & G.S. TRIANGULATION STATION AS NOTED.
- INDICATES SET 2" IRON PIPE, 18" LONG, AND SOUTHERN CALIFORNIA EDISON COMPANY BRASS CAP STAMPED "RCE 7211", FLUSH, UNLESS NOTED OTHERWISE, BRASS CAP IS ALSO STAMPED WITH THE IDENTIFICATION NUMBER SHOWN HEREOF SUCH AS "MLV-14"
- INDICATES FOUND MONUMENT, AS NOTED.



SEE SHEET NO. 5

SEE SHEET NO. 7



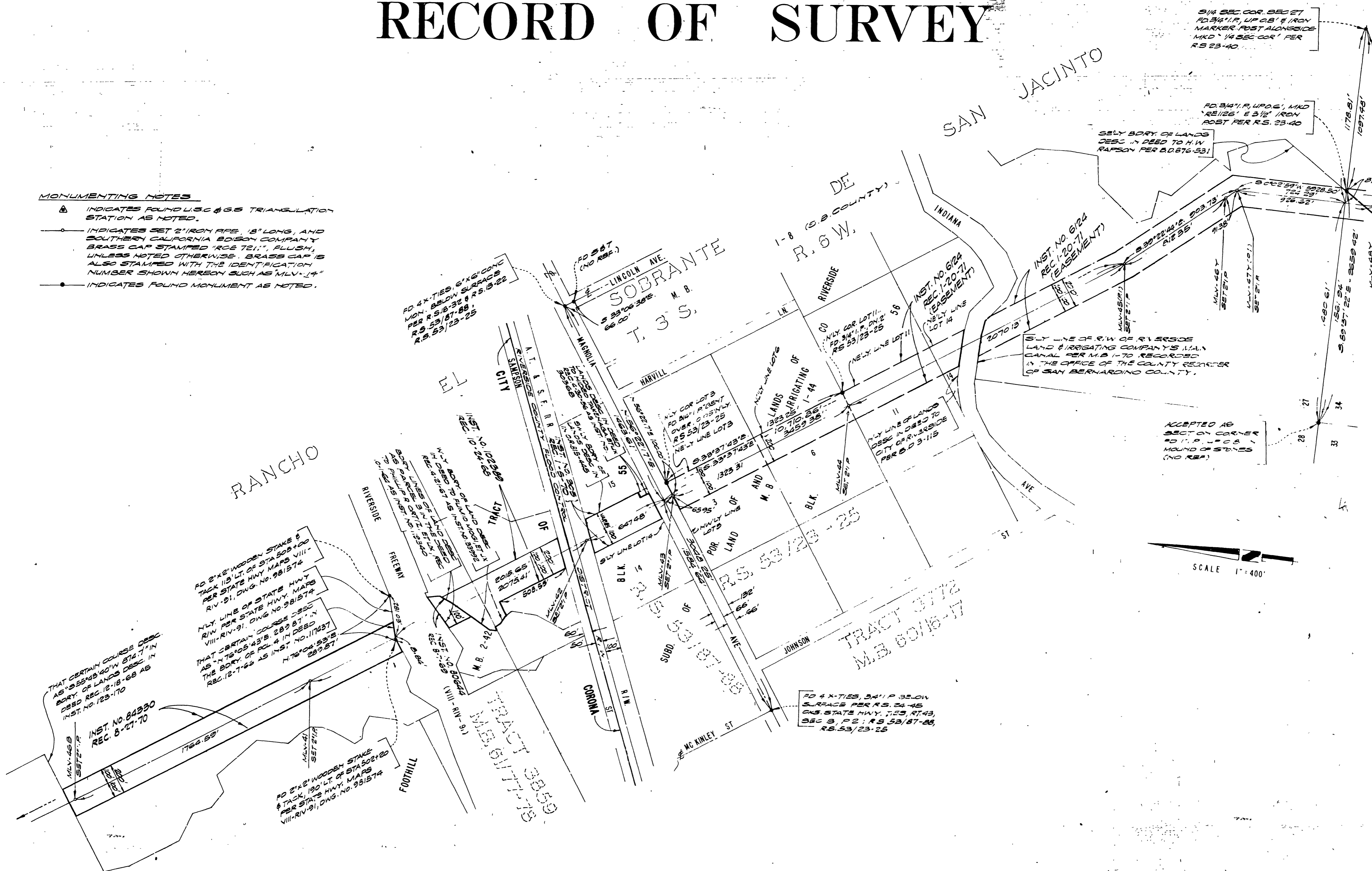
R/S 58/19

RS 58/19

RECORD OF SURVEY

MONUMENTING NOTES

- INDICATES FOUND U.S.C. & G.S. TRIANGULATION STATION AS NOTED.
- INDICATES SET 2" IRON PIPE, 18" LONG, AND SOUTHERN CALIFORNIA BRISQON COMPANY BRASS CAP STAMPED "RCE 721", FLUSH, UNLESS NOTED OTHERWISE. BRASS CAP IS ALSO STAMPED WITH THE IDENTIFICATION NUMBER SHOWN HEREON SUCH AS "MLV-14".
- INDICATES FOUND MONUMENT AS NOTED.



5/4 SEC. COR. SEC 27
 PD 3/4" I.P. UP 0.8' & IRON
 MARKER POST ALONGSIDE
 MKD 1/4 SEC COR' PER
 R.S. 23-40

PD 3/4" I.P. UP 0.6', MKD
 RE 1/26' & 3 1/2" IRON
 POST PER R.S. 23-40

SELY BDRY. OF LANDS
 DESC. IN DEED TO H.W.
 RAFFSON PER B.D. 876-531

INST. NO. 6124
 REC. 120-71
 (EASEMENT)

SELY LINE OF R.W. OF RIVERSIDE
 LAND IRRIGATING COMPANY'S I.I.A.I.
 CANAL PER M.B. 170 RECORDED
 IN THE OFFICE OF THE COUNTY RECORDER
 OF SAN BERNARDINO COUNTY.

ACCEPTED AS
 SECTION CORNER
 PD 1" I.P. UP 0.8'
 MOUND OF STONES
 (NO REF.)

SCALE 1" = 400'

58/1
 RS 58/20

RS 58/20

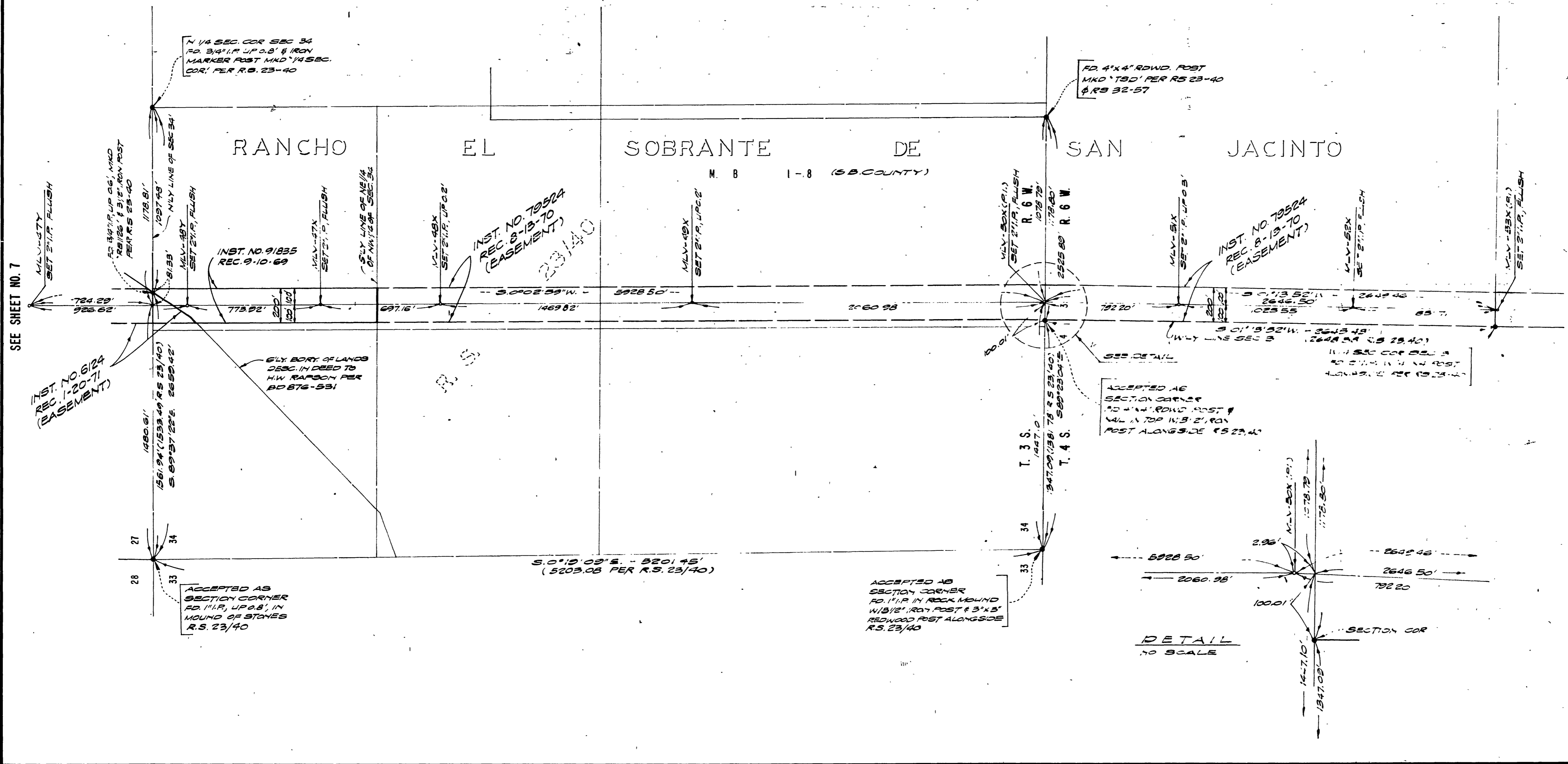
RS 58/20

RECORD OF SURVEY

12/5 58/21

MONUMENTING NOTES

- ▲ INDICATES FOUND U.S.C. & G.S. TRIANGULATION STATION AS NOTED
- INDICATES SET 2" IRON PIPE, 18" LONG, AND SOUTHERN CALIFORNIA EDISON COMPANY BRASS CAP STAMPED "R.C.E. 7211", FLUSH, UNLESS NOTED OTHERWISE. BRASS CAP IS ALSO STAMPED WITH THE IDENTIFICATION NUMBER SHOWN HEREON SUCH AS "MLV-14"
- INDICATES FOUND MONUMENT AS NOTED



SEE SHEET NO. 7

SEE SHEET NO. 9

ACCEPTED AS SECTION CORNER
 NO. 4" X 4" ROWD. POST & VAL. IN TOP IN 3" I.P. POST ALONGSIDE R.S. 23-40

ACCEPTED AS SECTION CORNER
 FD. 1" I.P. IN ROCK MOUND W/ 3/8" I.P. POST & 3" X 5" REDWOOD POST ALONGSIDE R.S. 23/40

DETAIL
 NO SCALE

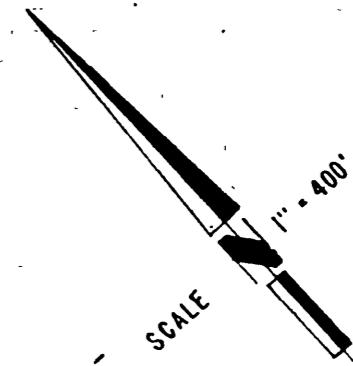
RS 58/21

RS 58/21

RECORD OF SURVEY

MONUMENTING NOTES

- INDICATES FOUND U.S.C. & G.S. TRIANGULATION STATION AS NOTED.
- INDICATES SET 2" IRON PIPE, 18" LONG, AND SOUTHERN CALIFORNIA EDISON COMPANY BRASS CAP STAMPED "R.C.E. 7211", FLUSH, UNLESS NOTED OTHERWISE. BRASS CAP IS ALSO STAMPED WITH THE IDENTIFICATION NUMBER SHOWN HEREON SUCH AS "MLV-1A".
- INDICATES FOUND MONUMENT AS NOTED.



RANCHO EL SOBRANTE DE SAN JACINTO

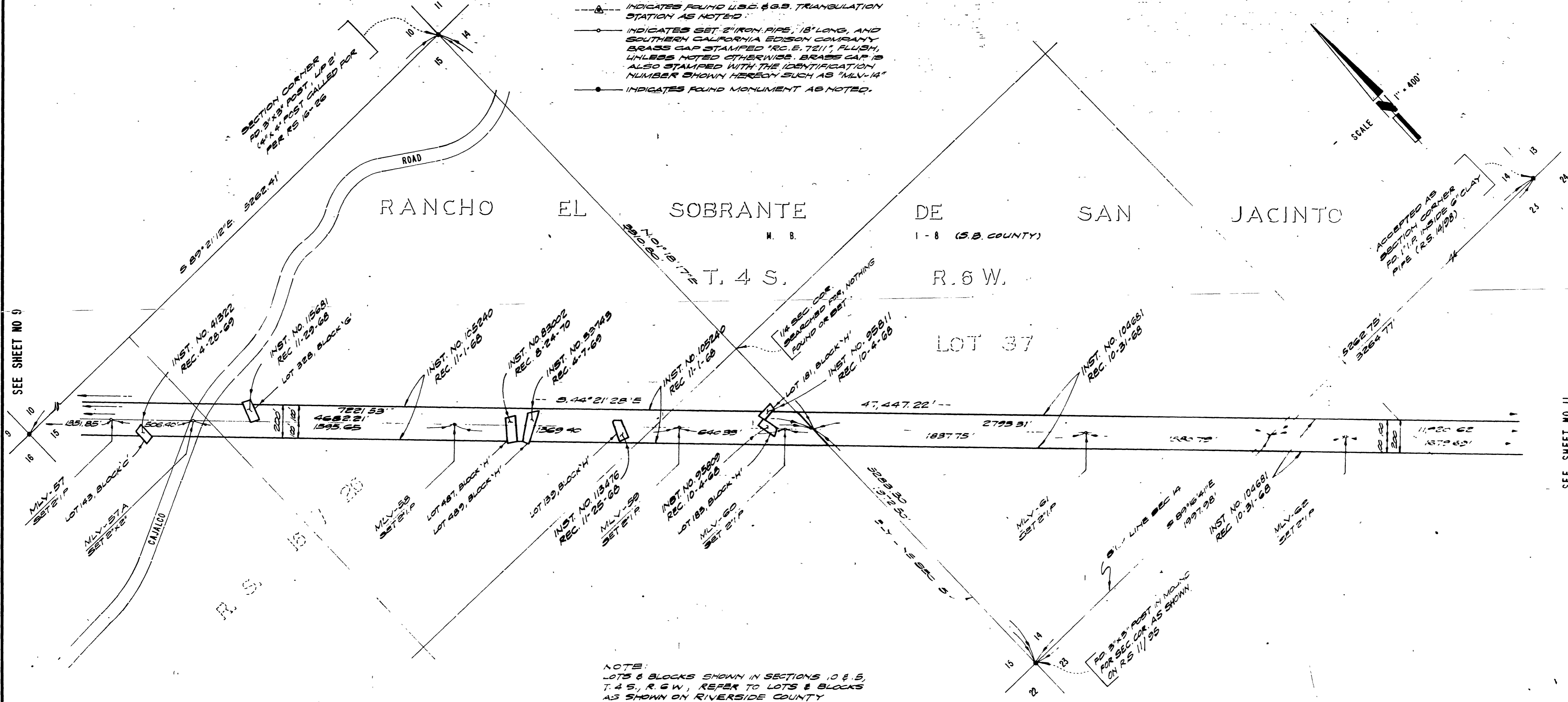
M. B.

1 - 8 (S.B. COUNTY)

T. 4 S.

R. 6 W.

LOT 37



NOTE:
 LOTS & BLOCKS SHOWN IN SECTIONS 10 & 5,
 T. 4 S., R. 6 W., REFER TO LOTS & BLOCKS
 AS SHOWN ON RIVERSIDE COUNTY
 ASSESSOR'S MAP NO 51

SEE SHEET NO 9

SEE SHEET NO. 11

581
23
R/S 58/23

R/S 58/23

RS 58-23

R/S 58/24

IN THE COUNTY OF RIVERSIDE

SHEET 11 OF 23 SHEETS

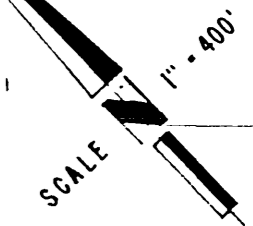
RECORD OF SURVEY

MONUMENTING NOTES

- > INDICATES FOUND U.S.C. & G.S. TRIANGULATION STATION AS NOTED.
- > INDICATES SET 2" IRON PIPE, 18" LONG, AND SOUTHERN CALIFORNIA EDISON COMPANY BRASS CAP STAMPED 'R.C.E. 7211', FLUSH, UNLESS NOTED OTHERWISE. BRASS CAP IS ALSO STAMPED WITH THE IDENTIFICATION NUMBER SHOWN HEREON SUCH AS 'MLV-14'.
- > INDICATES FOUND MONUMENT AS NOTED.

RANCHO EL SOBRANTE DE SAN JACINTO
 T. 4 S. R. 6 W.
 M. B. 1-8 (S.B. COUNTY)

LOT 37



SEE SHEET NO. 10.

SEE SHEET NO. 12.

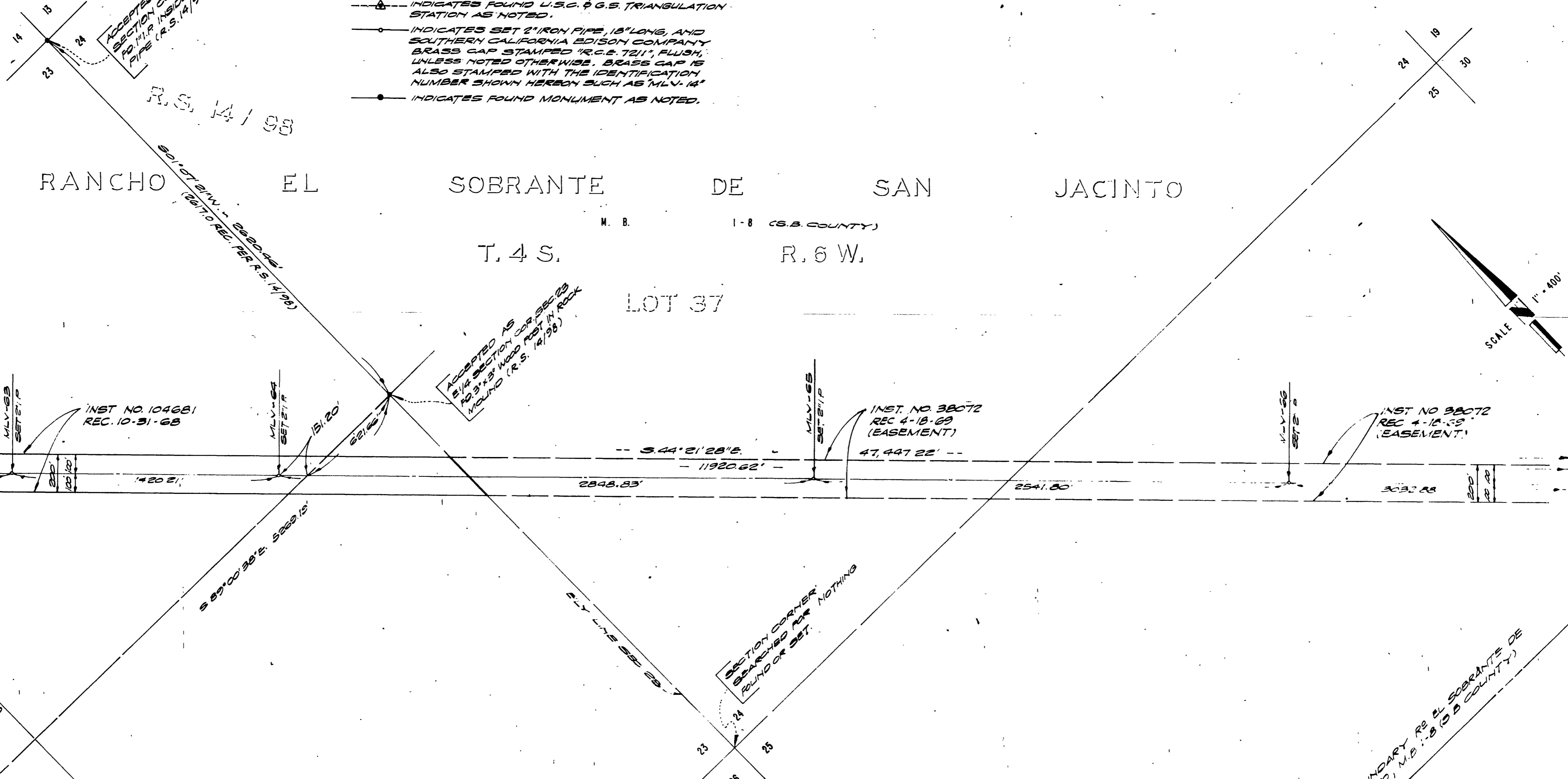
ACCEPTED AS SECTION CORNER POINT INSIDE OF CLAY PIPE (R.S. 14/98)

ACCEPTED AS 1/4 SECTION COR. SEC. 23 TO 3" x 3" WOOD POST IN ROCK MOUND (R.S. 14/98)

ACCEPTED AS 1/4 SEC. COR. SEC. 23 TO CHARRED LOG POST IN ROCK MOUND PER R.S. 6-15

SECTION CORNER SEARCHED FOR NOTHING FOUND OR SET.

SUB. BOUNDARY RE EL SOBRANTE DE SAN JACINTO, M.B. 1-8 (S.B. COUNTY)



R/S 58/24

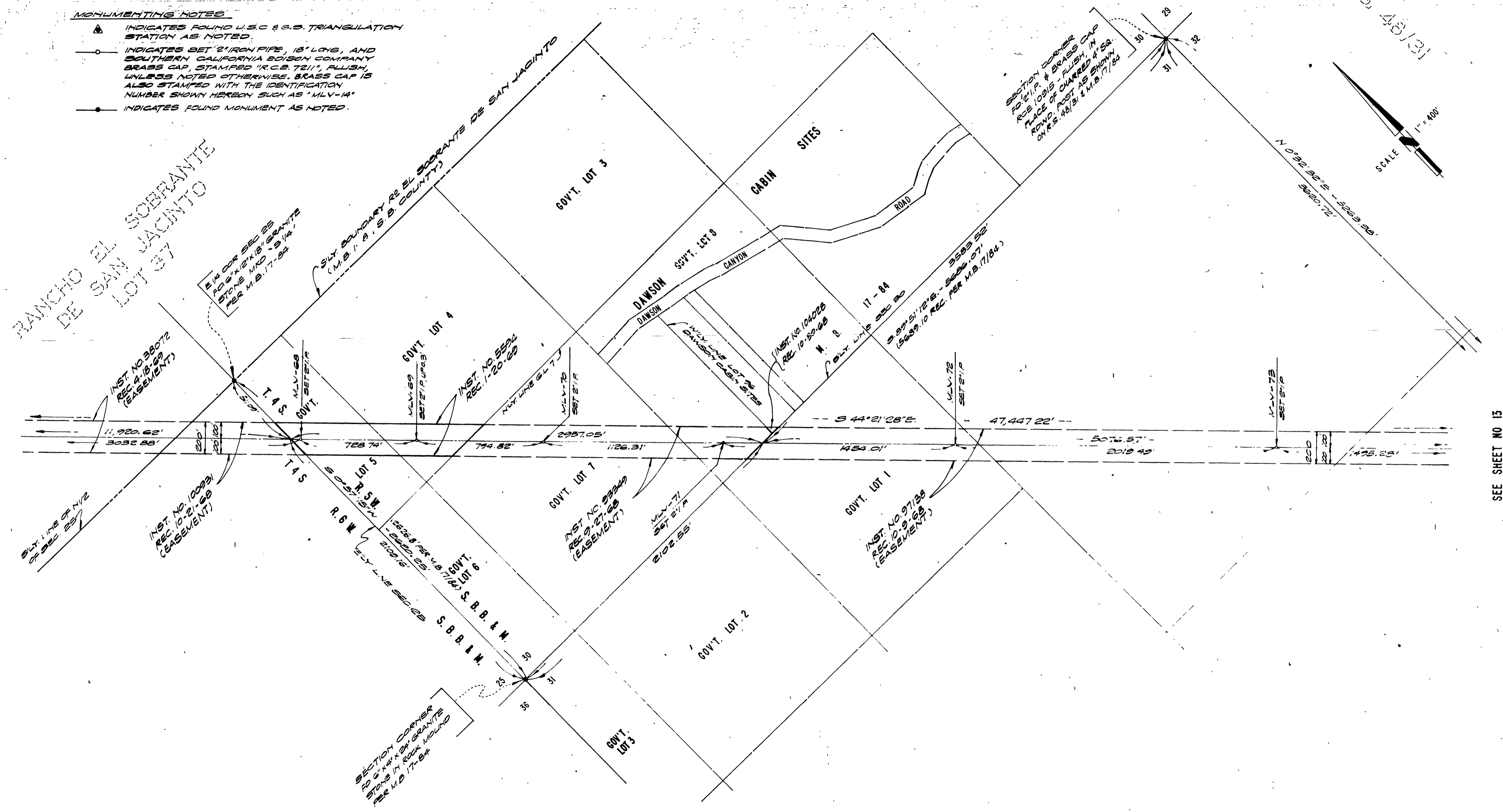
RS 58/24

RECORD OF SURVEY

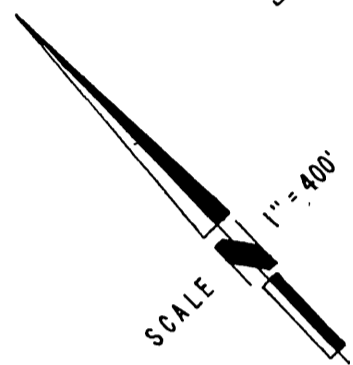
R/S 58/25

MONUMENTING NOTES

- INDICATES FOUND U.S.C. & G.S. TRIANGULATION STATION AS NOTED.
- INDICATES SET 2" IRON PIPE, 18" LONG, AND SOUTHERN CALIFORNIA EDISON COMPANY BRASS CAP, STAMPED "R.C.E. 7211", FLUSH, UNLESS NOTED OTHERWISE. BRASS CAP IS ALSO STAMPED WITH THE IDENTIFICATION NUMBER SHOWN HEREBY SUCH AS "MLV-14"
- INDICATES FOUND MONUMENT AS NOTED.



SECTION CORNER
 20" x 2" I.P. & BRASS CAP
 R.C.E. 10215 - FLUSH, IN
 PLACE OF CHANGED # 50.
 ROAD POST AS SHOWN
 ON R.S. 48/31 & U.S. 17/84



SEE SHEET NO 11

SEE SHEET NO 13

R/S 58/25

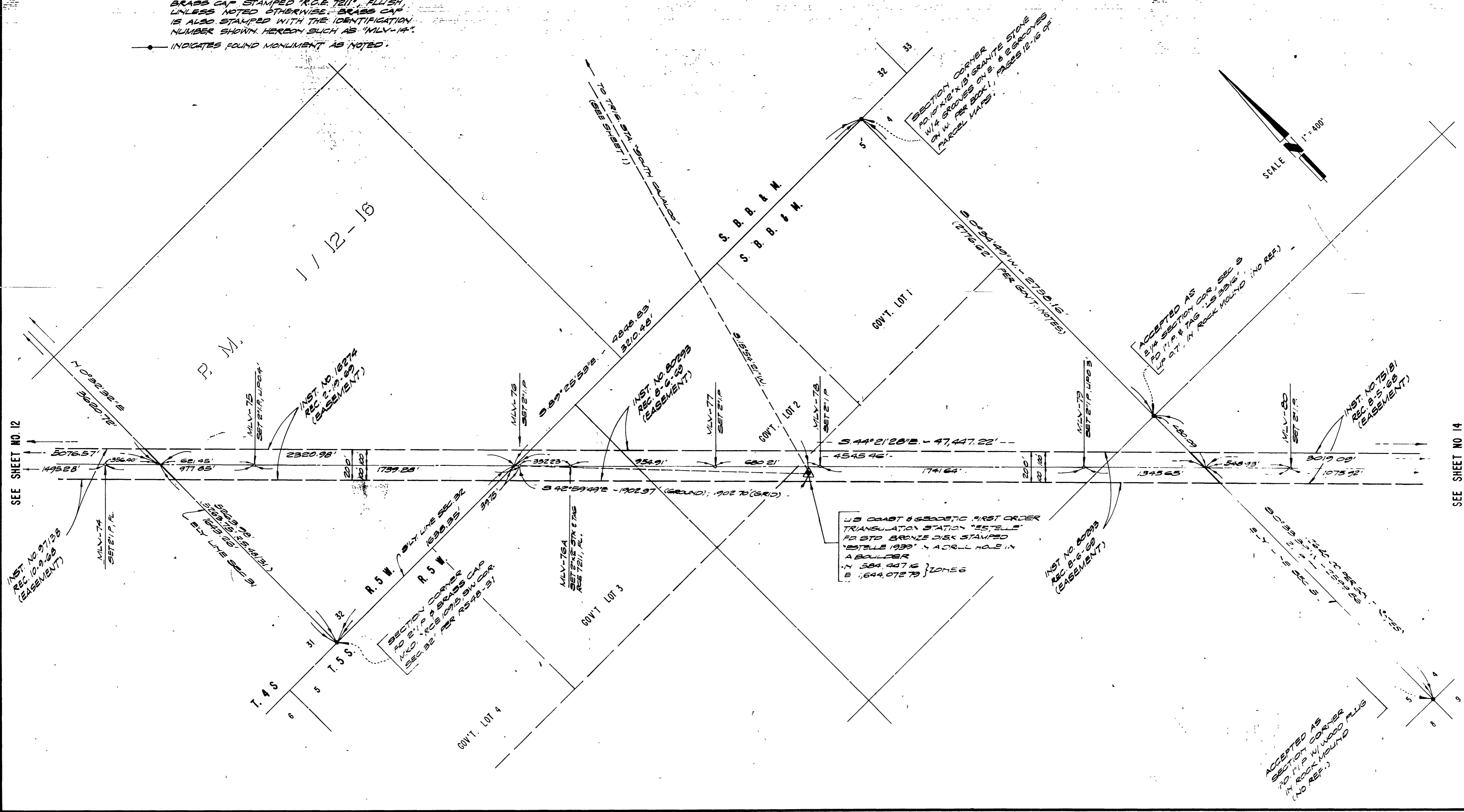
R/S 58/25

IN THE COUNTY OF RIVERSIDE

RECORD OF SURVEY

MONUMENTING NOTES

- INDICATES FOUND U.S.C. & G.S. TRIANGULATION STATION AS NOTED.
- INDICATES SET 2" IRON PIPE, 18" LONG, AND SOUTHERN CALIFORNIA EDISON COMPANY BRASS CAP STAMPED "R.C.E. 7211". FLUSH, UNLESS NOTED OTHERWISE. BRASS CAP IS ALSO STAMPED WITH THE IDENTIFICATION NUMBER SHOWN HEREON, SUCH AS "MLV-14".
- INDICATES FOUND MONUMENT AS NOTED.



SEE SHEET NO. 12

SEE SHEET NO. 14

RS 58/26

RS 58/26

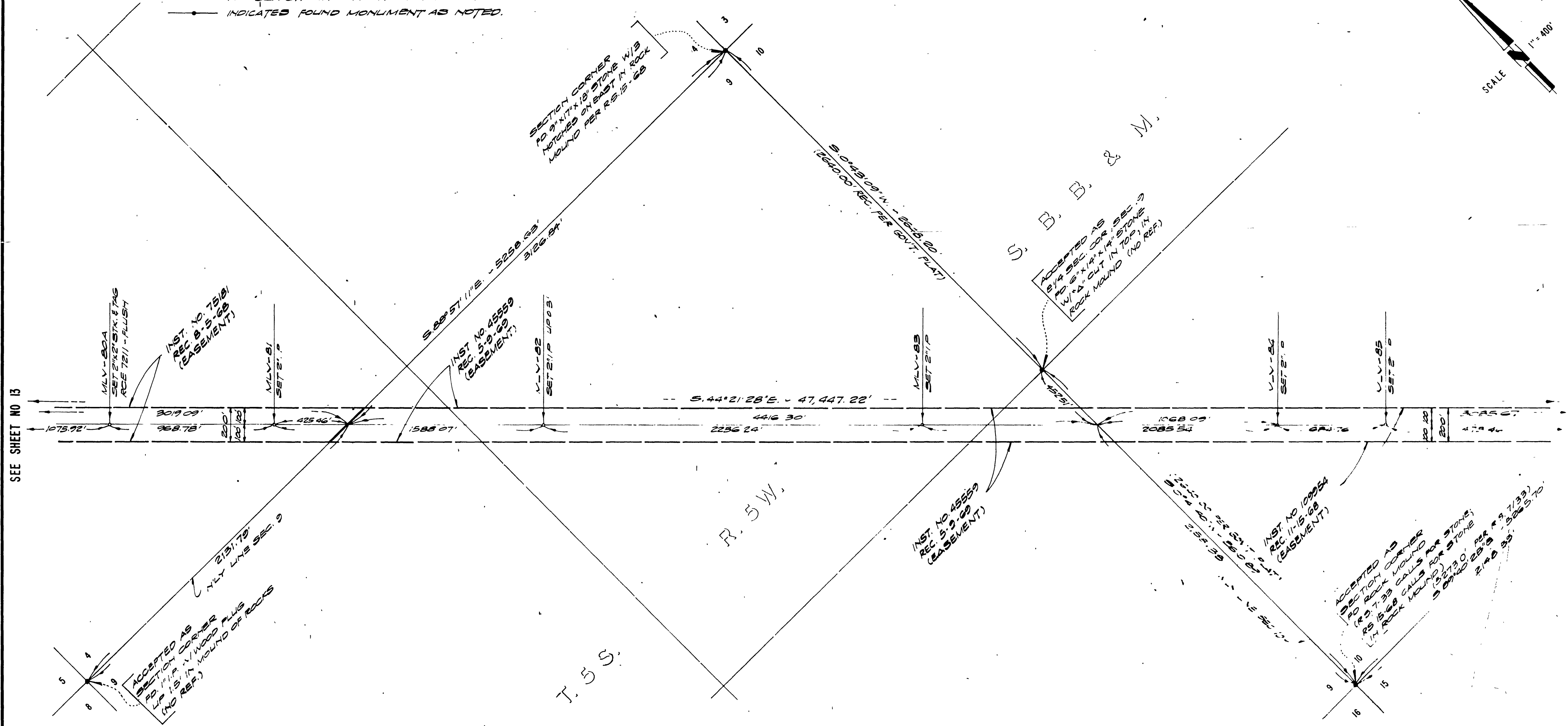
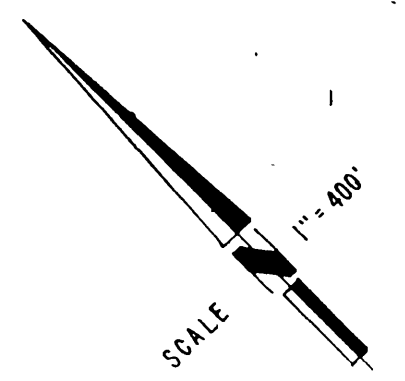
RS 58/26

IN THE COUNTY OF RIVERSIDE

RECORD OF SURVEY

MONUMENTING NOTES

- ▲ INDICATES FOUND U.S.C. & G.S. TRIANGULATION STATION AS NOTED.
- INDICATES SET 2" IRON PIPE, 18" LONG, AND SOUTHERN CALIFORNIA EDISON COMPANY BRASS CAP STAMPED "R.C.E. 7211", FLUSH, UNLESS NOTED OTHERWISE. BRASS CAP IS ALSO STAMPED WITH THE IDENTIFICATION NUMBER SHOWN HEREON SUCH AS "MLV-14".
- INDICATES FOUND MONUMENT AS NOTED.



SEE SHEET NO. 13

SEE SHEET NO. 15

R/S 58/27

R/S 58/27

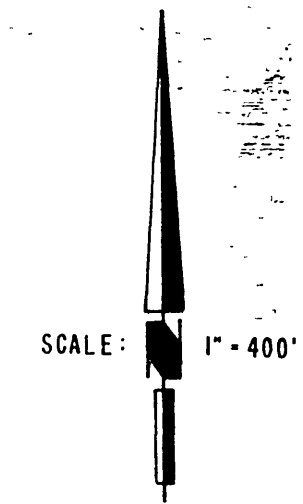
R/S 58/27

IN THE COUNTY OF RIVERSIDE

RECORD OF SURVEY

MONUMENTING NOTES

- INDICATES FOUND U.S.C. & G.S. TRIANGULATION STATION AS NOTED.
- INDICATES SET 2" IRON PIPE, 18" LONG, AND SOUTHERN CALIFORNIA EDISON COMPANY BRASS CAP STAMPED 'R.C.E. 7211', FLUSH, UNLESS NOTED OTHERWISE BRASS CAP IS ALSO STAMPED WITH THE IDENTIFICATION NUMBER SHOWN HEREON SUCH AS 'MLV-14'.
- INDICATES FOUND MONUMENT AS NOTED.



SECTION CORNER
FD. 3/4" I.P. W/ BRASS CAP
MKD. "LS 3163" IN MOUND
OF ROCKS PER R.S. 53-20

W. 1/4 SEC COR., SEC. 12
FD. ROCK SCRIBED "1, 2"
IN ROCK MOUND PER
R.S. 54-22

SECTION CORNER
FD. BRASS CAP,
LS 3316, PER R.S. 54-22

W. 1/4 SEC COR. SEC. 13
FD. BRASS CAP LS
3316 PER R.S. 54-22

T. 5 S.

R. 5 W.

S. D. B. & M.

SEE SHEET NO. 14
INST. NO. 109954
REC. 11-15-68
(EASEMENT)

ACCEPTED AS
SECTION CORNER
FD. ROCK MOUND.
(R.S. 15-68 CALLS FOR
10" X 10" X 16" STONE IN ROCK
MOUND) NO CENTER
STONE WAS FOUND IN
ROCK MOUND

INST. NO. 64208
REC. 7-6-70

INST. NO. 102774
REC. 10-25-68
(EASEMENT)

SEE SHEET NO 16

R/S 58/28

R/S 58/28

RS 58

58/29

IN THE COUNTY OF RIVERSIDE

SHEET 16 OF 23 SHEETS

RECORD OF SURVEY

1/4 SEC. COR. SEC. 12
FD. ROCK SCRIBED "1/4"
IN ROCK MOUND PER
R.S. 54-69

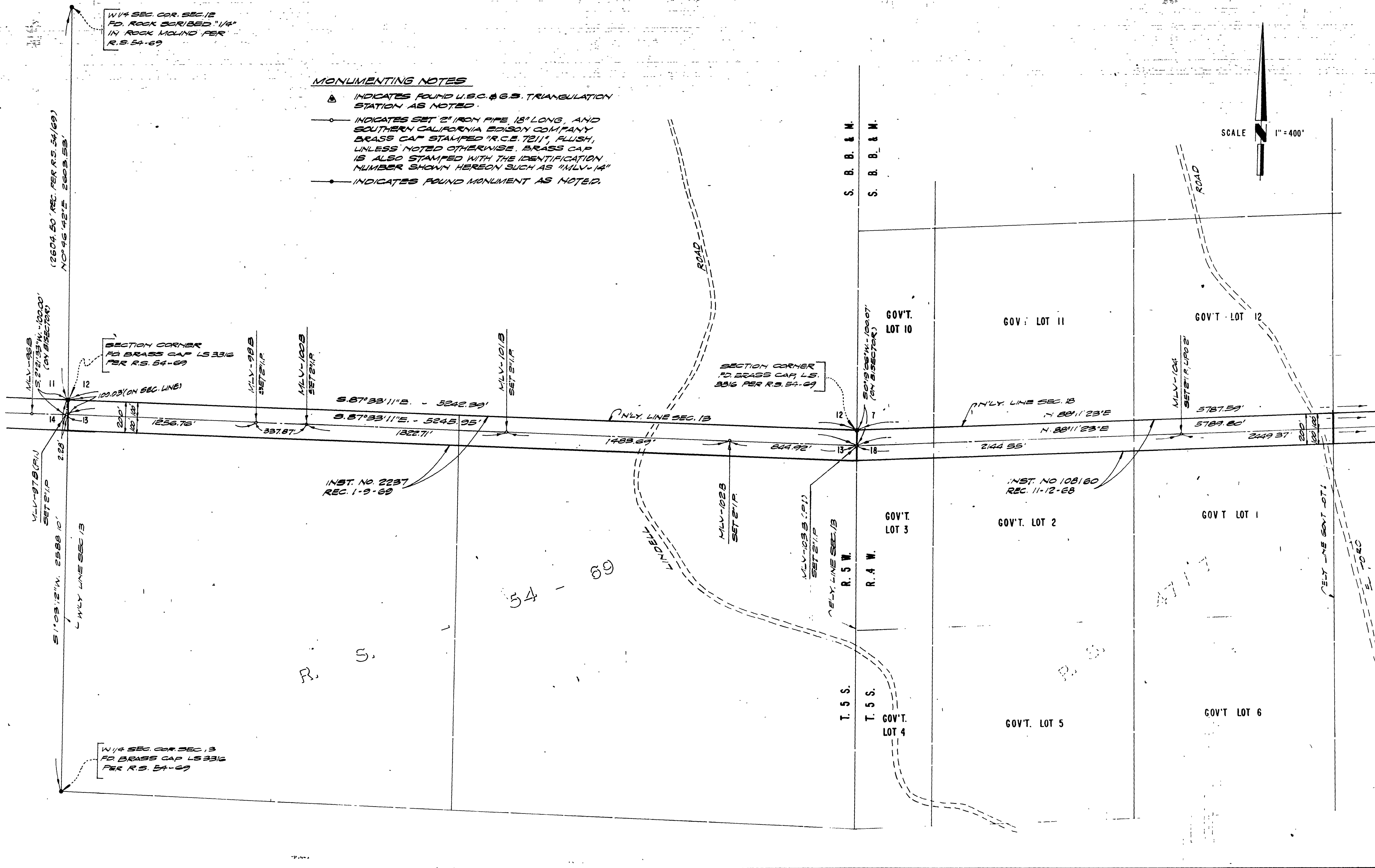
MONUMENTING NOTES

- INDICATES FOUND U.S.C. & G.S. TRIANGULATION STATION AS NOTED.
- INDICATES SET 2" IRON PIPE 18" LONG, AND SOUTHERN CALIFORNIA EDISON COMPANY BRASS CAP STAMPED "R.C.E. 7211", FLUSH, UNLESS NOTED OTHERWISE. BRASS CAP IS ALSO STAMPED WITH THE IDENTIFICATION NUMBER SHOWN HEREON SUCH AS "MLV-14".
- INDICATES FOUND MONUMENT AS NOTED.

SCALE 1" = 400'

SEE SHEET NO. 15

SEE SHEET NO. 17



R/S 58/29

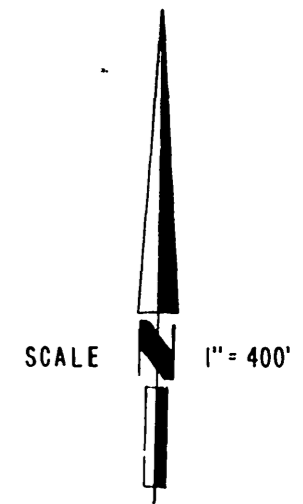
R/S 58/29

R/S 58/29

RECORD OF SURVEY

MONUMENTING NOTES

- ▲ INDICATES FOUND U.S.C. & G.S. TRIANGULATION STATION AS NOTED.
- INDICATES SET 2" IRON PIPE, 18" LONG, AND SOUTHERN CALIFORNIA EDISON COMPANY BRASS CAP STAMPED "R.C.E. 7211", FLUSH, UNLESS NOTED OTHERWISE, BRASS CAP IS ALSO STAMPED WITH THE IDENTIFICATION NUMBER SHOWN HEREON SUCH AS "MLV-14"
- INDICATES FOUND MONUMENT AS NOTED



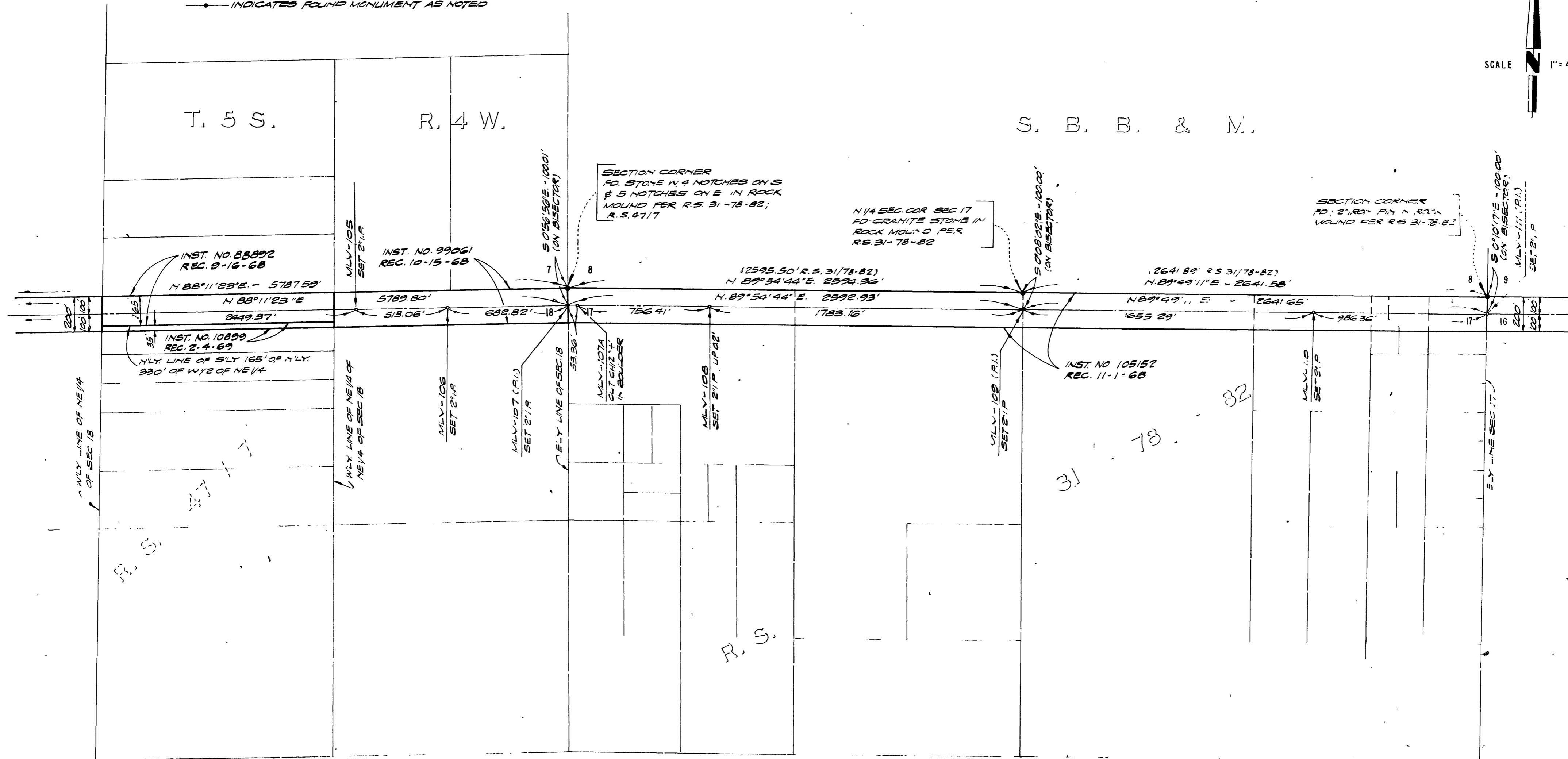
T. 5 S.

R. 4 W.

S. B. B. & M.

SEE SHEET NO. 16

SEE SHEET NO. 18



R/S 58/30

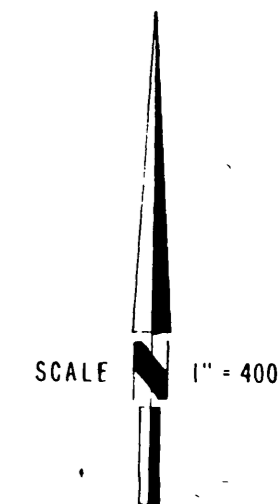
R/S 58/30

RS 58/30

RECORD OF SURVEY

MONUMENTING NOTES

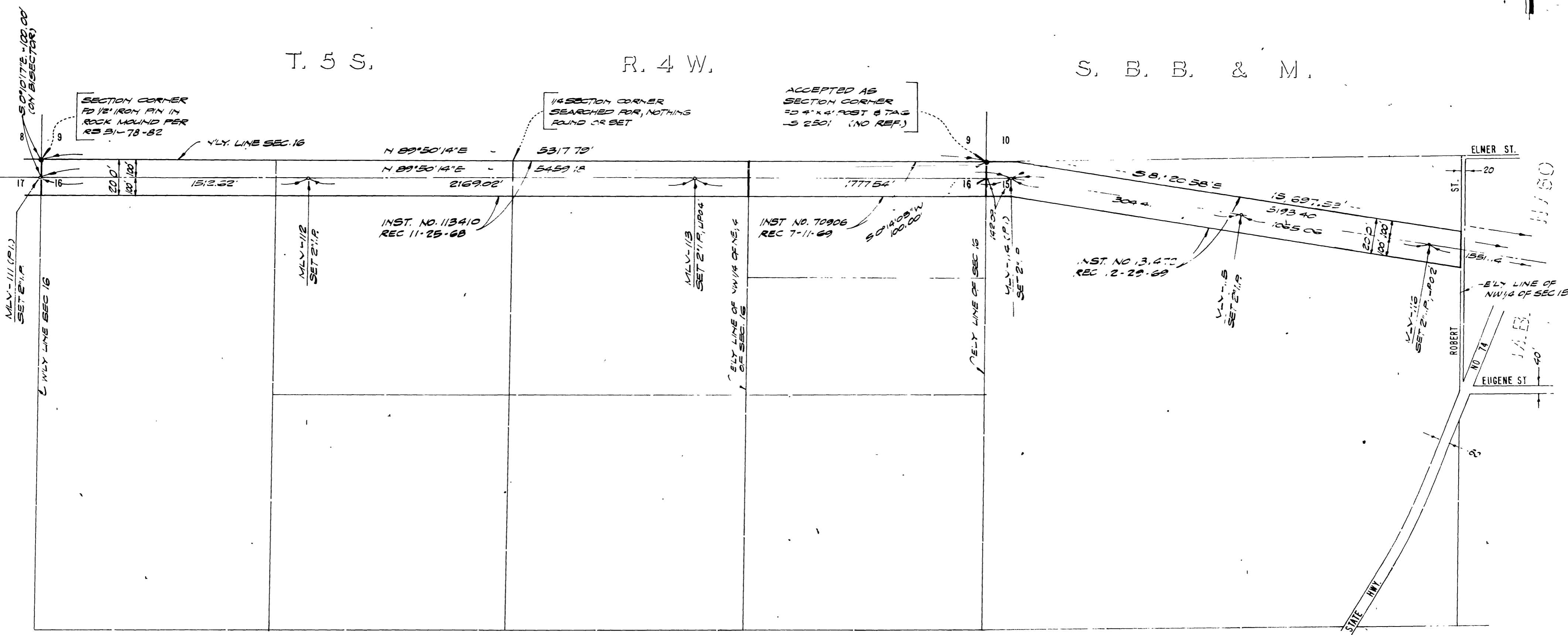
- ⊙ INDICATES FOUND U.S.C. & G.S. TRIANGULATION STATION AS NOTED.
- INDICATES SET 2" IRON PIPE, 18" LONG, AND SOUTHERN CALIFORNIA EDISON COMPANY BRASS CAP, STAMPED "R.C.E. 7211" P.L.I.S.H., UNLESS NOTED OTHERWISE. BRASS CAP IS ALSO STAMPED WITH THE IDENTIFICATION NUMBER SHOWN HEREON SUCH AS "MLV-14"
- INDICATES FOUND MONUMENT AS NOTED.



T. 5 S. R. 4 W. S. B. B. & M.

SEE SHEET NO. 17

SEE SHEET NO. 19



R/S 58/31

R/S 58/31

RS 58/31

32
R/S 58/32

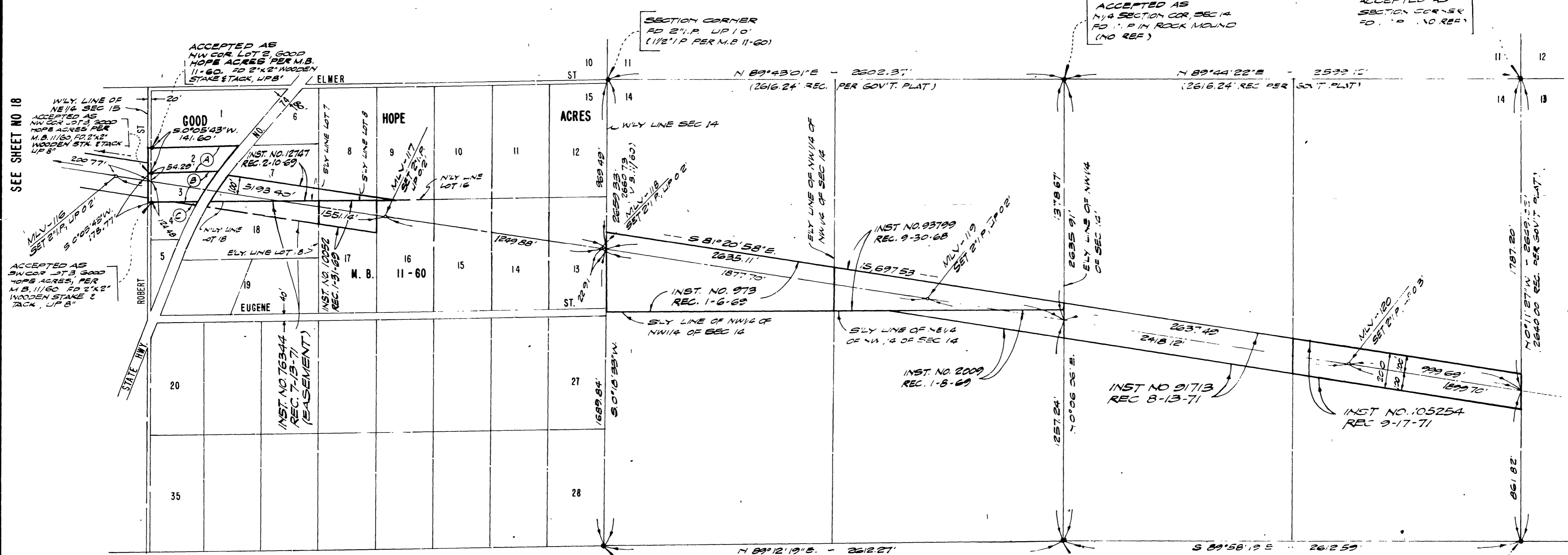
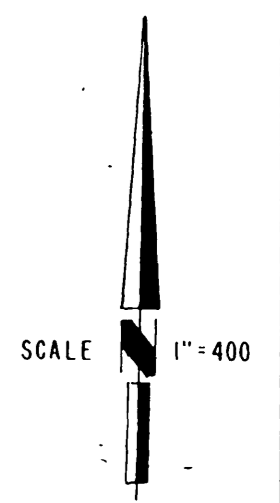
IN THE COUNTY OF RIVERSIDE

RECORD OF SURVEY

MONUMENTING NOTES

- INDICATES FOUND U.S.C. & G.S. TRIANGULATION STATION AS NOTED
- INDICATES SET 2" IRON PIPE, 18" LONG, AND SOUTHERN CALIFORNIA EDISON COMPANY BRASS CAP STAMPED "R.C.E. 7211", FLUSH, UNLESS NOTED OTHERWISE. BRASS CAP IS ALSO STAMPED WITH THE IDENTIFICATION NUMBER SHOWN HEREON SUCH AS "MLY-14"
- INDICATES MONUMENT FOUND AS NOTED

T. 5 S. R. 4 W. S. 14



- Ⓐ INST. NO. 119236
REC. 12-6-68
- Ⓑ INST. NO. 97493
REC. 10-10-68
- Ⓒ INST. NO. 117945
REC. 12-4-68

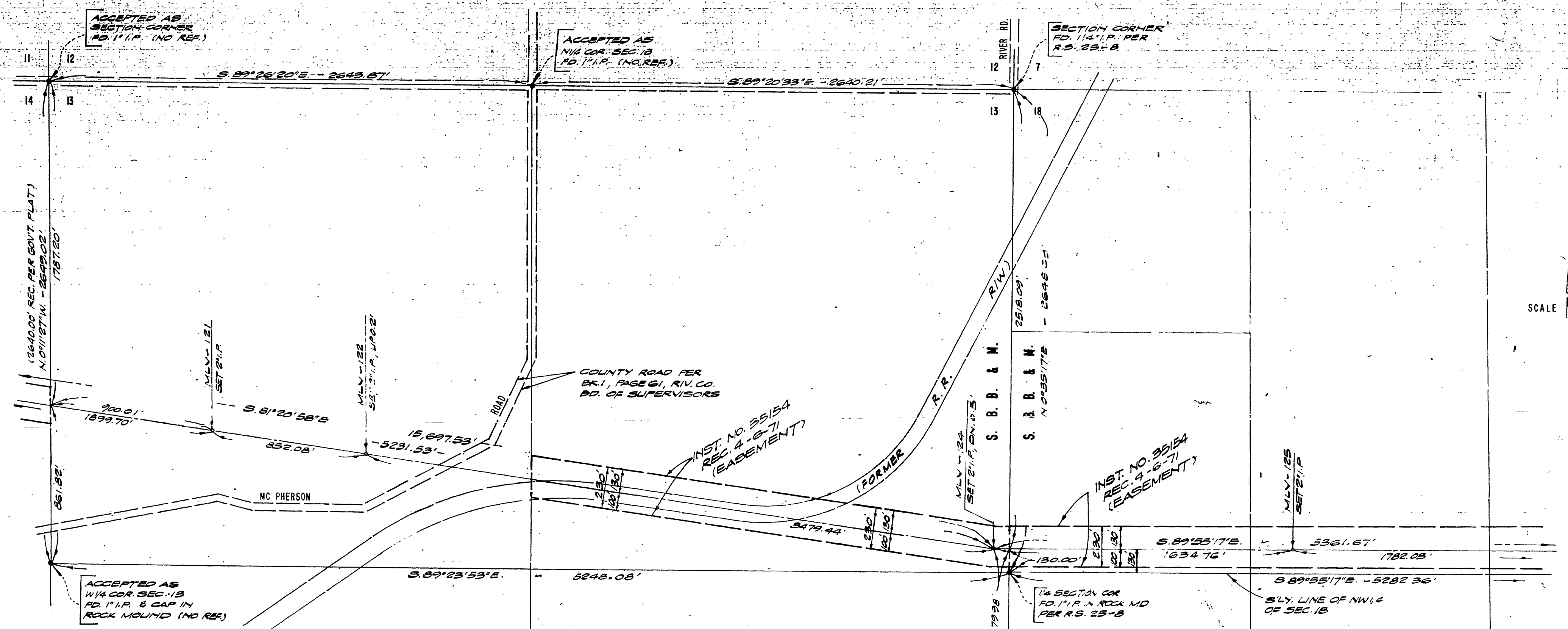
R/S 58/32

R/S 58/32

SEE SHEET NO. 20

RECORD OF SURVEY

R/S 58/33



SCALE 1" = 400'

SEE SHEET NO. 19

SEE SHEET NO. 21

MONUMENTING NOTES

- ⊠ INDICATES FOUND U.S.C. & G.S. TRIANGULATION STATION AS NOTED.
- INDICATES SET 2" IRON PIPE, 18" LONG, AND SOUTHERN CALIFORNIA EDISON COMPANY BRASS CAP, STAMPED "R.C.E. 7211", FLUSH, UNLESS NOTED OTHERWISE. BRASS CAP IS ALSO STAMPED WITH THE IDENTIFICATION NUMBER SHOWN HEREON SUCH AS "MLV-14"
- INDICATES FOUND MONUMENT AS NOTED

R/S 58/33

RS 58/33

RECORD OF SURVEY

T. 5 S. R. 3 W.

S. B. B. & M.

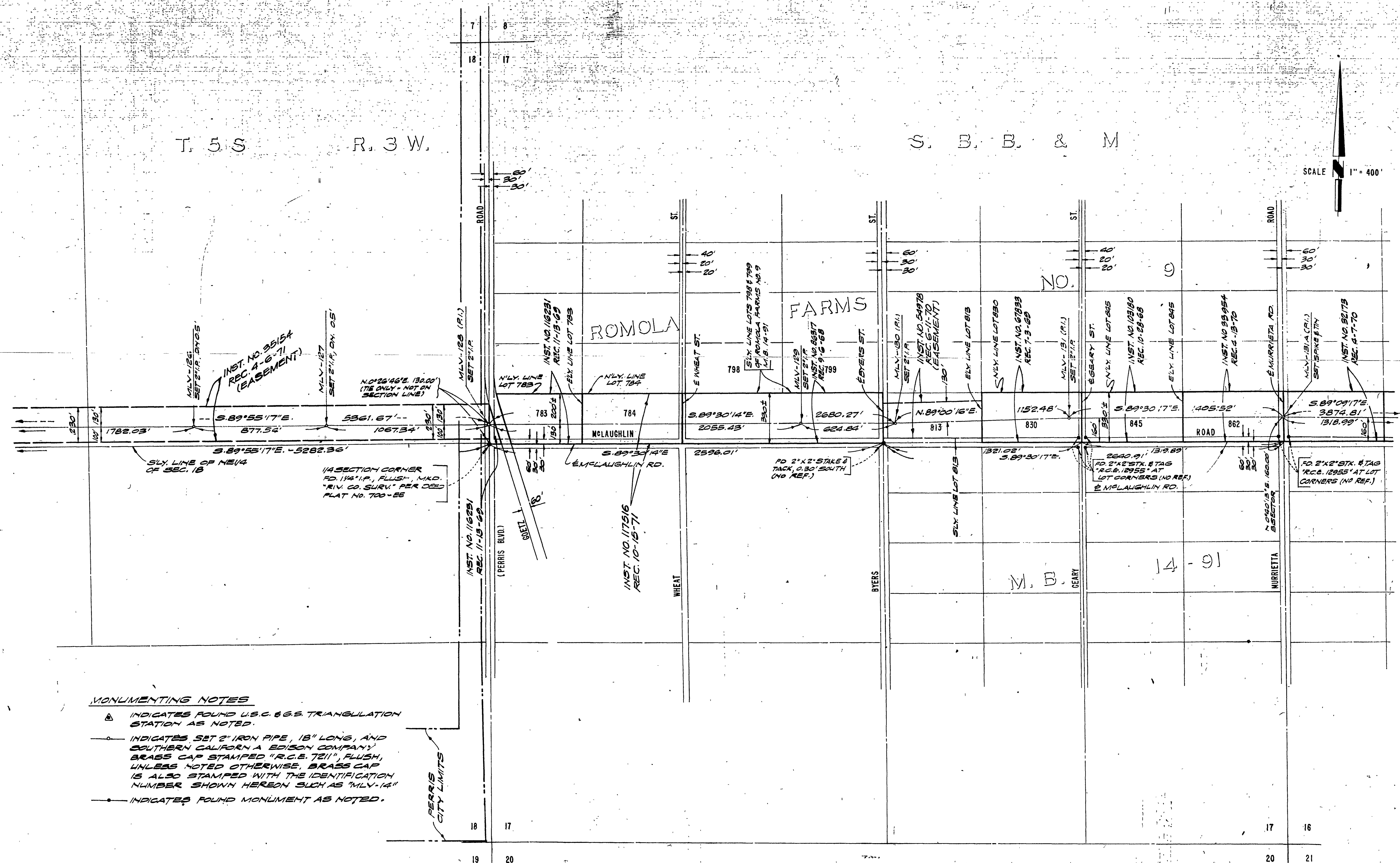
SCALE 1" = 400'

SEE SHEET NO. 20

SEE SHEET NO. 22

R/S 58/34

R/S 58/34



- MONUMENTING NOTES**
- INDICATES FOUND U.S.C. & G.S. TRIANGULATION STATION AS NOTED.
 - INDICATES SET 2" IRON PIPE, 18" LONG, AND SOUTHERN CALIFORNIA EDISON COMPANY'S BRASS CAP STAMPED "R.C.E. 7211", FLUSH, UNLESS NOTED OTHERWISE, BRASS CAP IS ALSO STAMPED WITH THE IDENTIFICATION NUMBER SHOWN HEREON SUCH AS "MLV-14"
 - INDICATES FOUND MONUMENT AS NOTED.

IN THE COUNTY OF RIVERSIDE

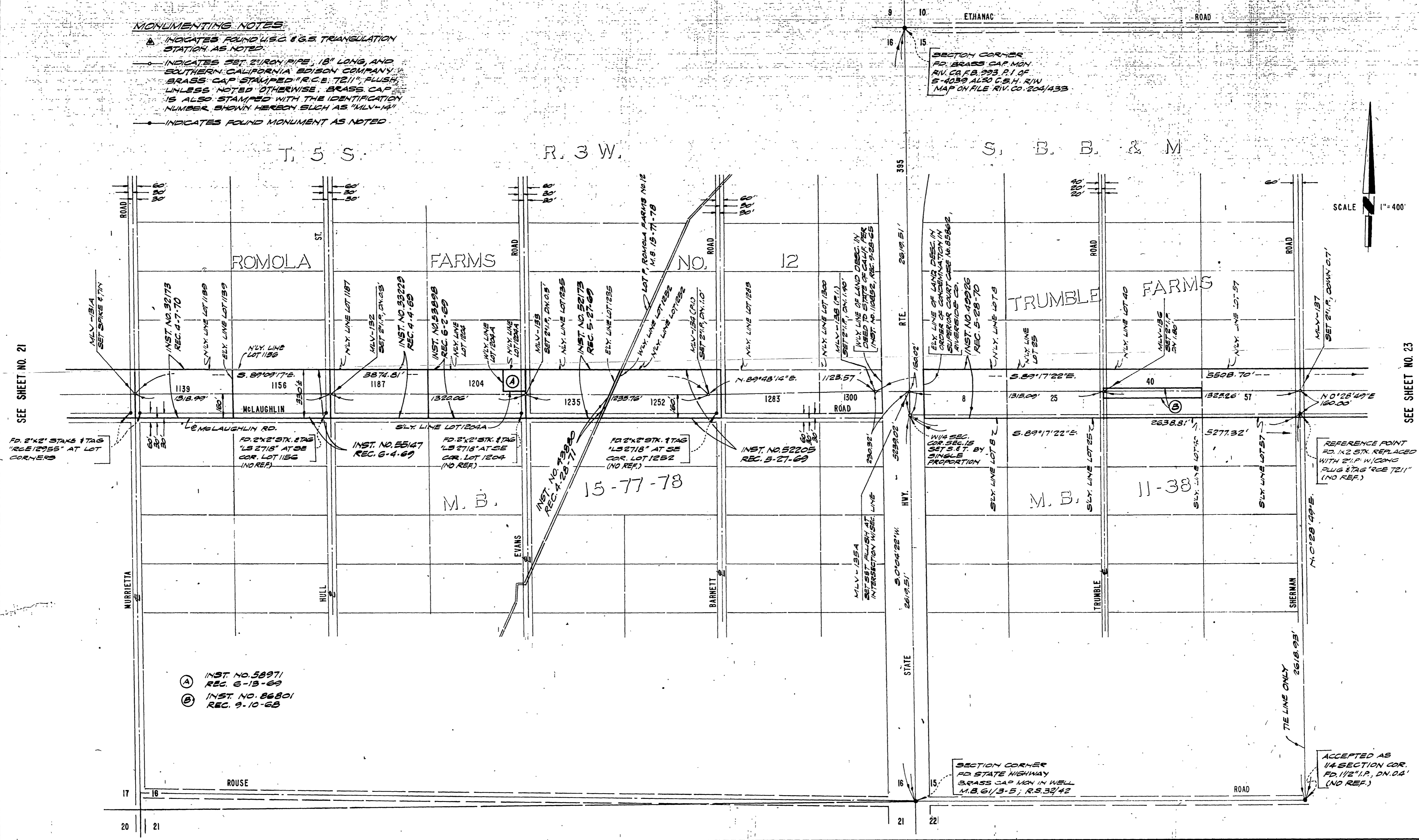
RECORD OF SURVEY

MONUMENTING NOTES:

- INDICATES FOUND U.S.C. & G.S. TRIANGULATION STATION, AS NOTED.
- INDICATES SET 2" IRON PIPE, 18" LONG, AND SOUTHERN CALIFORNIA EDISON COMPANY BRASS CAP STAMPED "R.C.E. 7211", PLUSH, UNLESS NOTED OTHERWISE. BRASS CAP IS ALSO STAMPED WITH THE IDENTIFICATION NUMBER SHOWN HEREON SUCH AS "MLV-141".
- INDICATES FOUND MONUMENT AS NOTED.

T. 5 S. R. 3 W.

S. B. D. & M.



SCALE 1"=400'



SEE SHEET NO. 21

SEE SHEET NO. 23

- (A) INST. NO. 58971 REC. 6-13-69
- (B) INST. NO. 86801 REC. 9-10-68

SECTION CORNER
 FD. STATE HIGHWAY
 BRASS CAP MON. IN WELL
 M.B. 61/3-5; R.S. 32/42

ACCEPTED AS
 1/4 SECTION COR.
 FD. 1/2" I.P., DN. 04'
 (NO REF.)

E/S 58/35

E/S 58/35

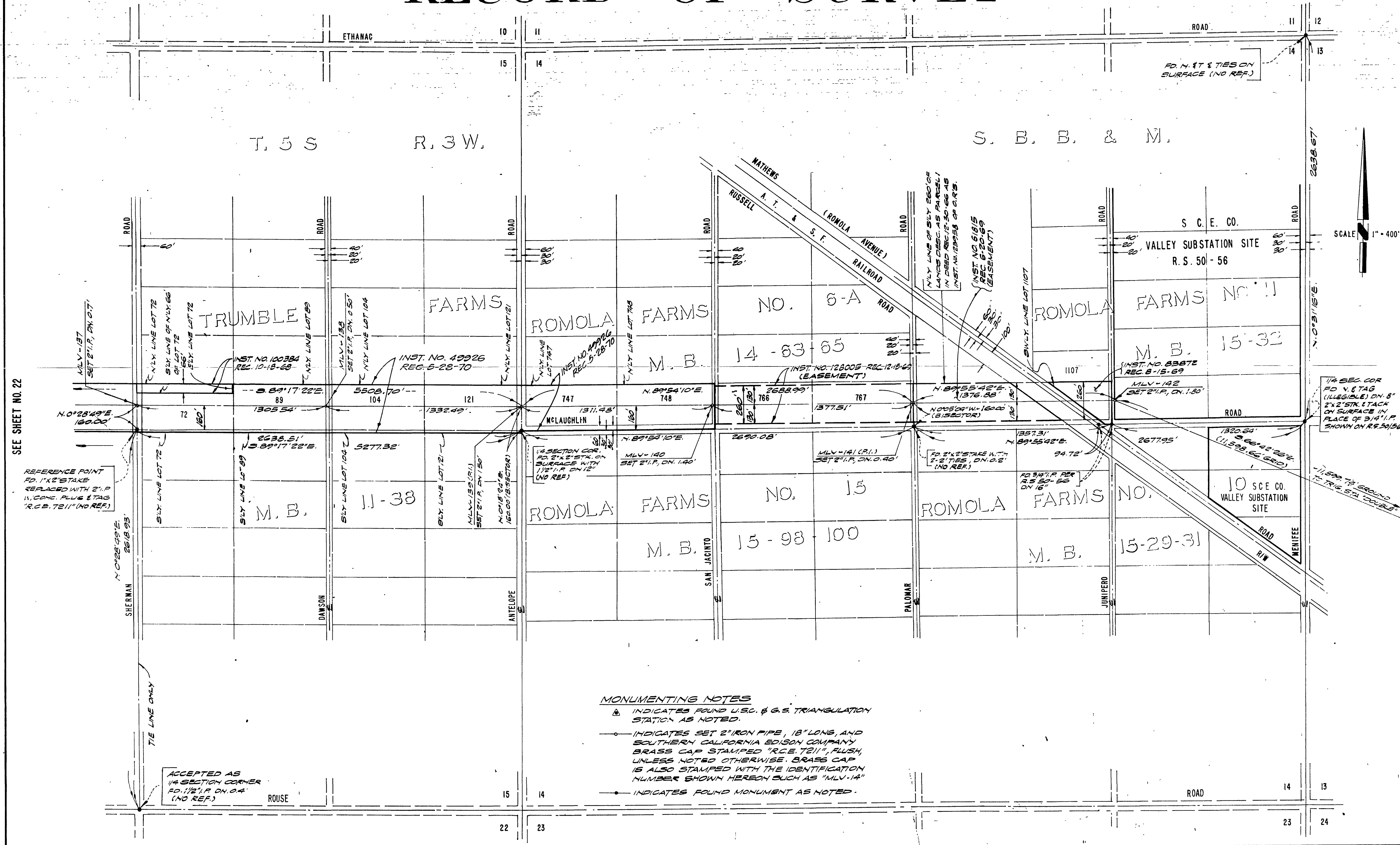
RS 58/35

58/36

RECORD OF SURVEY

T. 5 S R. 3 W.

S. B. B. & M.



SCALE 1" = 400'

MONUMENTING NOTES

- ⊙ INDICATES FOUND U.S.C. & G.S. TRIANGULATION STATION AS NOTED.
- INDICATES SET 2" IRON PIPE, 18" LONG, AND SOUTHERN CALIFORNIA EDISON COMPANY BRASS CAP STAMPED "R.C.E. 7211", FLUSH, UNLESS NOTED OTHERWISE. BRASS CAP IS ALSO STAMPED WITH THE IDENTIFICATION NUMBER SHOWN HEREON SUCH AS "MLV-14".
- INDICATES FOUND MONUMENT AS NOTED.

ACCEPTED AS
1/4 SECTION CORNER
FD. 1 1/2" I.P. ON 0.4'
(NO REF.)

SEE SHEET NO. 22

REFERENCE POINT
FD. 1" X 2" STAKE
REPLACED WITH 2" I.P.
1 1/2" CONC. PLUG & TAG
"R.C.E. 7211" (NO REF.)

1/4 SEC. COR.
FD. 1" X 2" STAKE
(ILLEGIBLE) ON 8"
2" X 2" STK. L.TACK
ON SURFACE IN
PLACE OF 3/4" I.P.
SHOWN ON R.S. 50/56

1 1/2" X 2" GROUND
TO TRIG. STA. DOUBLE

R/S 58/36

R/S 58/36

RS 58/36