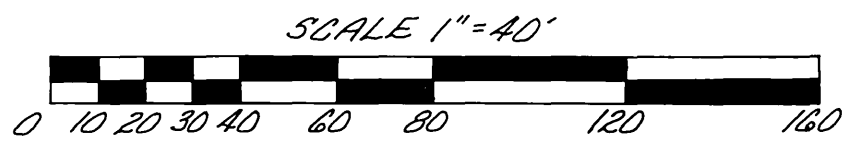



IN THE CITY OF RIVERSIDE, CALIFORNIA RECORD OF SURVEY

BEING A SURVEY OF A PORTION OF THE W. 1/2 OF THE
N.E. 1/4 OF THE N.W. 1/4 OF THE N.E. 1/4 OF SECTION
24, T.2S., R.5W., S.B.M., IN THE STATE OF CALIFORNIA.
AUGUST 1984 ENVIRONMENTAL HIGHTECH ENGINEERING




RECORDERS CERTIFICATE
Filed this 15th day of MAY 1985
at 4:15 p.m in Book 73 of Records of Survey
at page 17 at the request of the County
Surveyor:
William E Conerly County Recorder
Fee \$16.00
No 103931 By Sanita Kagan Deputy

SURVEYORS STATEMENT.
This map correctly represents a survey made by
me or under my direction in conformance with
the requirements of the Land Surveyors Act at
the request of Ray Mills and Joe Vittone in Octo-
ber 1984.
Paul Christopher Ehe
Paul Christopher Ehe L.S. 5280

SURVEYORS NOTES
1. The Basis of Bearings being N89°17'E. along the North Line
of the Original 40.00' right of way of Roberta Street per R.S. 4318.
2. Denotes monument found as noted per R.S. 4318 un-
less otherwise noted
3. Denotes set 1" I.P. with L.S. 5280 plastic plug flush, unless
otherwise noted.
4. R.F.M. Denotes record and measured per R.S. 4318.
5. () Denotes record data per Inst. No. 202535 Sept. 18, 1984
6. ⚡ Denotes record data per R.S. 4318
7. [] Denotes record data per R.S. 6193

COUNTY SURVEYORS STATEMENT
This map has been examined in accordance with
Section 8766 of the Land Surveyors Act this
15th day of MAY 1985
LeRoy D. Smoot County Surveyor

By Gerald Adreon Deputy
FD 1" I.P. W.L.S. 4055- per
Beeler, Krieger & Stewart
Field book 102164-67 L.S. NO. 3739
FD 1" I.P. W.L.S. 4055, down 0.10'
accepted as 1/16 Cor. per
Beeler, Krieger & Stewart
Field book 102164-67



RIV.CO. 84-115

