

CURVE DATA

DELTA	RADIUS	LENGTH	CHORD	
66°29'44"	146.98'	170.58'		MEAS.
66°19'18"	"	170.13'		CALC.
				MEAS.
14°51'17"	146.98'	38.11'	[38.00]	CALC.
				MEAS.
31°35'02"	146.98'	81.02'	[80.00]	CALC.
19°52'53"	"	51.13'		MEAS.
19°52'59"	"	51.00'	[50.75]	CALC.
46°33'51"	"	119.45'		MEAS.
46°26'19"	"	119.13'		CALC.
45°35'19"	151.98'	120.93'		MEAS.

CALC - INDICATES CALCULATED FROM RECORD DATA PER M.B. 14/90

RECORD OF SURVEY

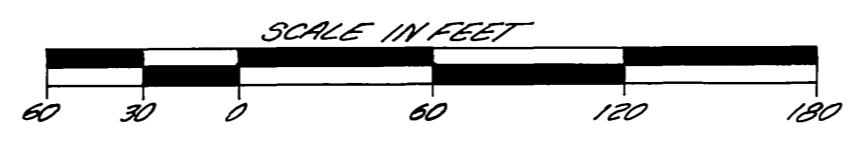
IN THE CITY OF RIVERSIDE, COUNTY OF RIVERSIDE, CALIFORNIA

OF A PORTION OF BLOCK 3 AND ALL OF LOT 4 OF ROCKLEDGE PARK AS SHOWN BY MAP ON FILE IN BOOK 14 OF MAPS, AT PAGE 90 THEREOF, RECORDS OF RIVERSIDE COUNTY, CALIFORNIA, AND A PORTION OF LOT 92 IN DIVISION "C" OF HALLS ADDITION TO RIVERSIDE AS SHOWN BY MAP ON FILE IN BOOK 9 OF MAPS, PAGE 3 THEREOF, AND A PORTION OF LOT 83 IN DIVISION "D" OF HALLS ADDITION TO RIVERSIDE AS SHOWN BY MAP ON FILE IN BOOK 9 OF MAPS, AT PAGE 4 THEREOF, BOTH BEING RECORDS OF SAN BERNARDINO COUNTY, CALIFORNIA. IN SECTION 26, T.2S., R.5W., S.B.M.

J.F. DAVIDSON ASSOCIATES, INC.


MAY, 1989

SCALE 1" = 60'



RECORDER'S STATEMENT

FILED THIS 31st DAY OF September 1989 AT 1:00 P.M. IN BOOK 31 OF RECORDS OF SURVEY, AT PAGE 35, AT THE REQUEST OF THE COUNTY SURVEYOR. NO. 315080 FEE: \$6.00 WILLIAM E. CONERLY COUNTY RECORDER BY: *Hana Huntley* DEPUTY



CITY ENGINEER'S CERTIFICATE OF COMPLIANCE


THIS MAP HAS BEEN EXAMINED THIS 14th DAY OF July, 1989 FOR COMPLIANCE WITH PROVISIONS OF THE SUBDIVISION-MAP ACT AND ANY APPLICABLE LOCAL ORDINANCE ENACTED PURSUANT THERETO. *Barry Best* BARRY BECK, R.C.E. 20900, CITY ENGINEER EXP. DATE 9-30-89

COUNTY SURVEYOR'S STATEMENT

THIS MAP HAS BEEN EXAMINED IN ACCORDANCE WITH SECTION 8766 OF THE LAND SURVEYOR'S ACT THIS 14th DAY OF SEPT, 1989.

LeRoy D. Smoot, County Surveyor


By: *Sheld A. Stanger* Deputy L.S. No. 3739 Expiration date: 6-30-92



SURVEYOR'S STATEMENT

THIS MAP CORRECTLY REPRESENTS A SURVEY MADE BY ME OR UNDER MY DIRECTION IN CONFORMANCE WITH THE REQUIREMENTS OF THE LAND SURVEYORS' ACT AT THE REQUEST OF RICK ENGELAUF IN MAY, 1988.

James F. Davidson, Jr. JAMES F. DAVIDSON, JR., L.S. 3018 EXP. DATE 6-30-92



SURVEYOR'S NOTES

- INDICATES FOUND MONUMENT AS NOTED.
- INDICATES SET 1" IRON PIPE AND PLASTIC PLUG STAMPED "L.S. 3018", FLUSH, UNLESS OTHERWISE NOTED.
- () INDICATES RECORD DATA PER RECORD OF SURVEY FILED IN BOOK 53 PAGES 30 AND 31 OF RECORDS OF SURVEY, RECORDS OF RIVERSIDE COUNTY, UNLESS OTHERWISE NOTED.
- R&M INDICATES RECORD AND MEASURED DATA PER RECORD OF SURVEY FILED IN BOOK 53 PAGES 30 AND 31 OF RECORDS OF SURVEY, RECORDS OF RIVERSIDE COUNTY.
- J.F.D.F.B. INDICATES FIELD BOOK REFERENCE TO RECORDS OF J.F. DAVIDSON ASSOCIATES, INC., RIVERSIDE, CA.
- C.R.F.B. INDICATES CITY OF RIVERSIDE FIELD BOOK.
- PROPERTY SHOWN HEREON IS IN ACCORDANCE WITH CERTIFICATE OF COMPLIANCE RECORDED MARCH 7, 1985 AS INSTRUMENT NUMBER 47123, O.R. RIVERSIDE CO., CA.
- [] INDICATES RECORD DATA PER ROCKLEDGE PARK AS SHOWN BY MAP ON FILE IN BOOK 14 OF MAPS AT PAGE 90 THEREOF, RECORDS OF RIVERSIDE COUNTY.
- (() INDICATES RECORD DATA PER CERTIFICATE OF COMPLIANCE RECORDED MAR. 7, 1985 AS INST. NO. 47123 O.R., RIV. CO., CA.

RIV. CO. 89-74 W.D. 8810627

R/S 84/35

R/S 84/35

