


GENERAL NOTES

- 1). CONSTRUCTION SHALL BE IN ACCORDANCE WITH THE CITY OF RIVERSIDE STANDARD DRAWINGS AND STANDARD SPECIFICATIONS FOR PUBLIC WORKS CONSTRUCTION, 2003 EDITION.
- 2). EXISTING UTILITIES SHOWN ON THIS PLAN ARE PLOTTED FROM PUBLIC RECORDS. THE CONTRACTOR IS REQUIRED TO TAKE DUE PRECAUTIONARY MEASURES TO LOCATE AND PROTECT ALL UTILITIES WHETHER OR NOT SHOWN ON THIS PLAN.
- 3). CONTRACTOR SHALL POTHOLE AND VERIFY ALL LOCATIONS AND ELEVATIONS OF UTILITIES PRIOR TO THE START OF CONSTRUCTION TO ELIMINATE INTERFERENCE WITH NEW CONSTRUCTION.
- 3). PRIME CONTRACTOR BIDDING THIS WORK SHALL HAVE A CLASS "A, C-34 OR C-42" LICENSE.
- 4). ALL ELEVATIONS SHOWN ON THIS PLAN SHALL BE STAKED IN THE FIELD.
- 5). BACKFILLING OF TRENCH AND PAVEMENT REPLACEMENT SHALL BE DONE PER CITY OF RIVERSIDE STANDARD DRAWING 453.

*NOTE: LINER MATERIAL SHALL BE DEFORMED/REFORMED HIGH DENSITY POLYETHYLENE (HDPE), OR FOLDED AND REFORMED POLYVINYL CHLORIDE (PVC) PIPE LINING SYSTEM. SERVICE LATERAL CONNECTIONS SHALL BE SEALED A MINIMUM OF SIX INCHES INTO THE LATERAL WITH TOP HAT® LATERAL SEALING SYSTEM OR CITY APPROVED EQUAL.

PIPE LINERS	SDR
DEFORMED/REFORMED HDPE	32.5
FOLDED AND REFORMED PVC TYPE A	50
FOLDED AND REFORMED PVC TYPE B	32.5



RIVERSIDE CALIFORNIA

 PUBLIC WORKS DEPARTMENT

DELANO DRIVE SEWER REPAIRS

 FROM MONROE STREET

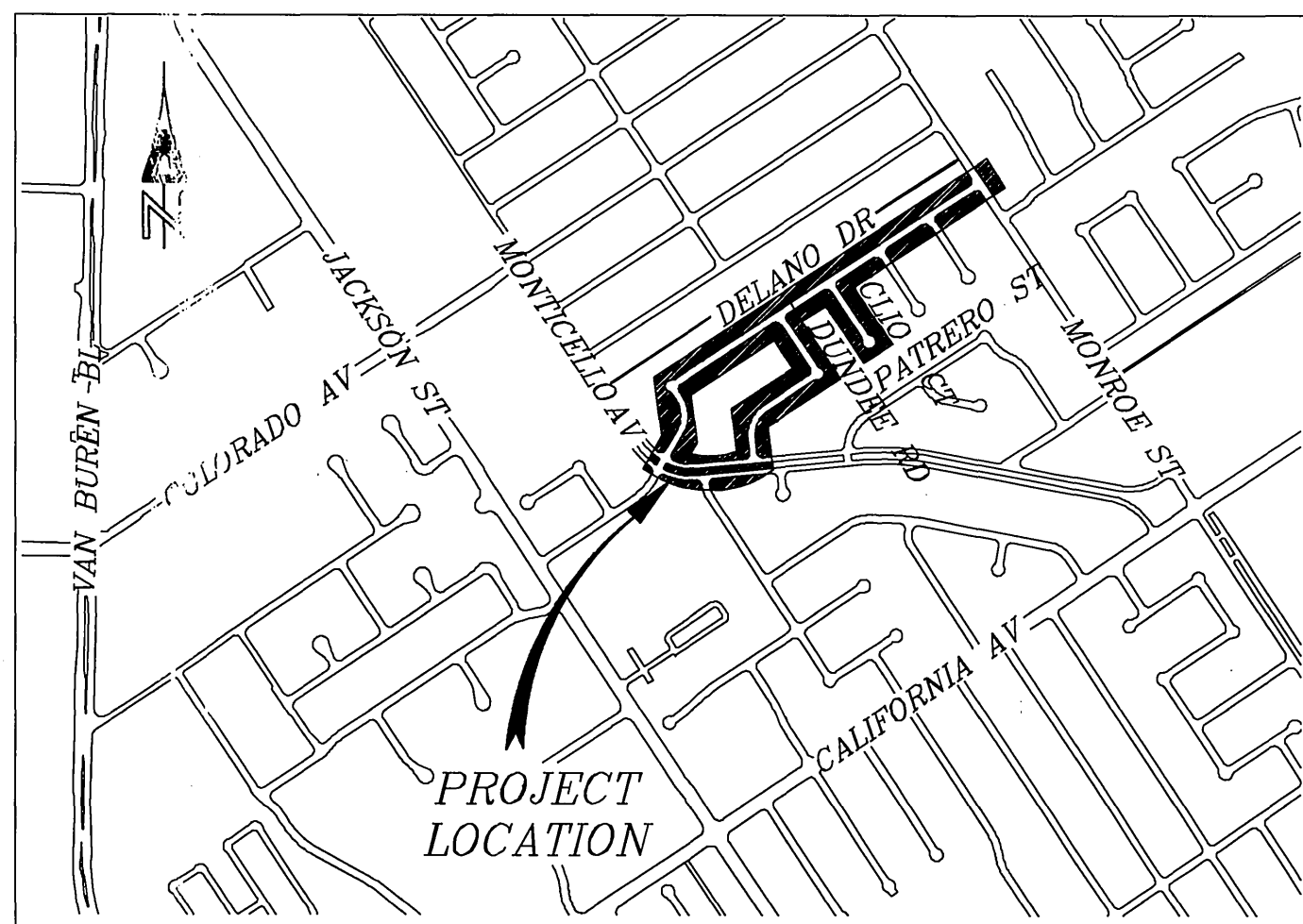
 TO MONTICELLO AVENUE

EXISTING UNDERGROUND & TOPOGRAPHY LEGEND

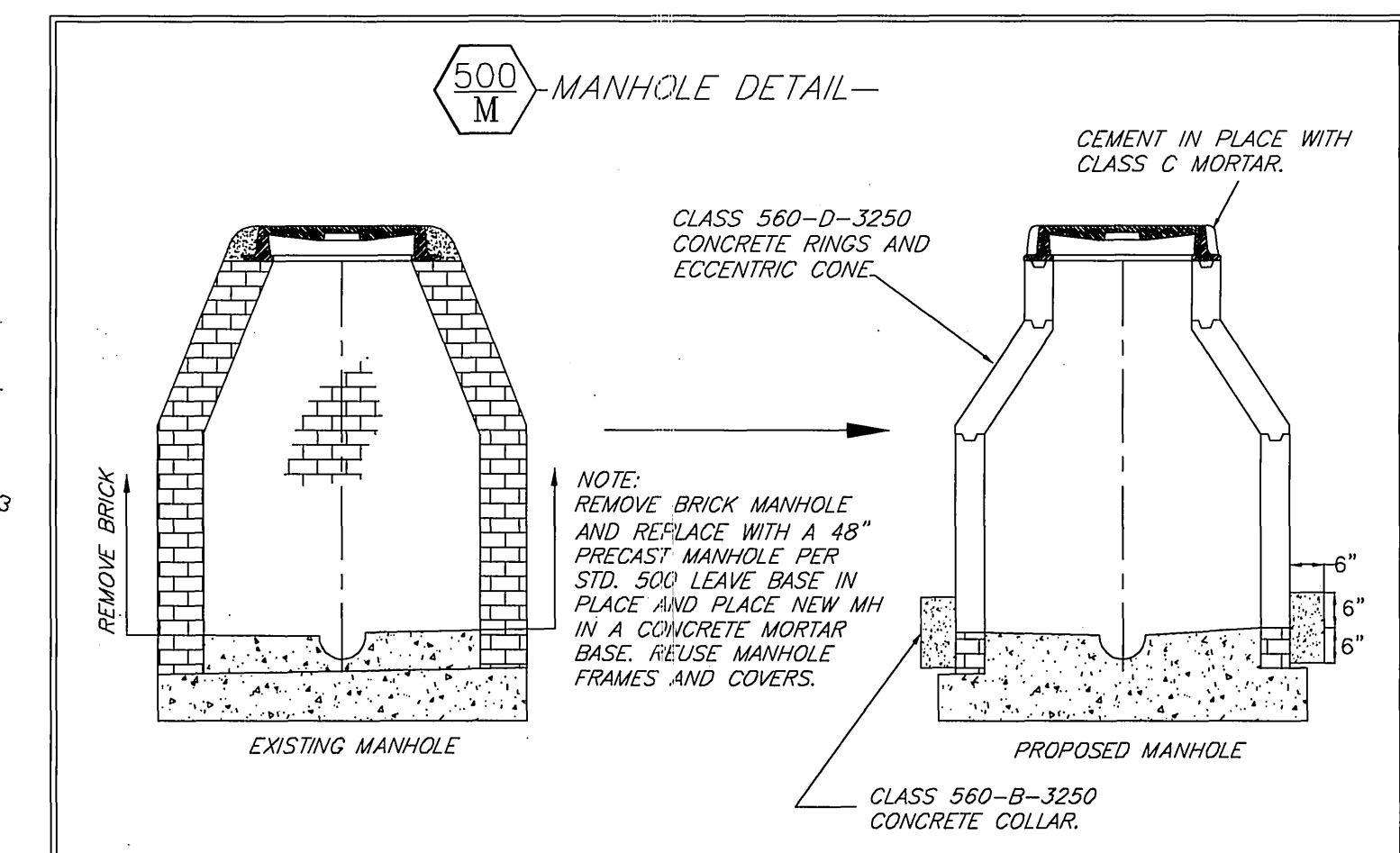
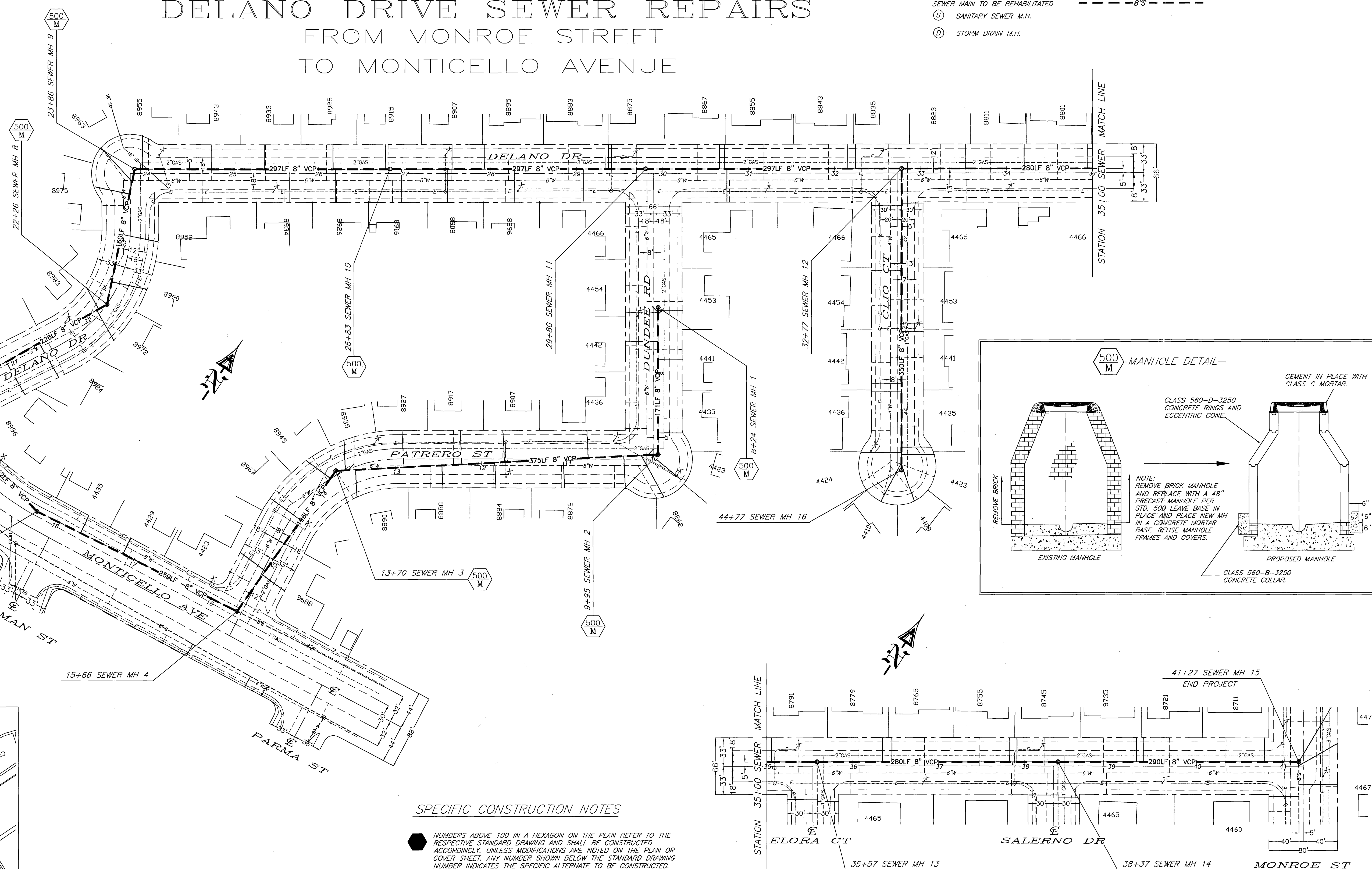
EXISTING UNDERGROUND UTILITIES:

- | | |
|--------------------------------|---------------------------|
| SANITARY SEWER — 8" S — | TELEPHONE CONDUIT — TEL — |
| WATER LINE — 12" W — | ELECTRICAL CONDUIT — E — |
| STORM DRAIN — 10" SD — | GAS LINE — 3" G — |
| SEWER MAIN TO BE REHABILITATED | — 8" S — |
| ⊙ SANITARY SEWER M.H. | |
| ⊙ STORM DRAIN M.H. | |

BENCHMARK
 64-L3 P.K. NAIL AND CITY ENGINEER TAG IN THE TOP OF THE EASTERLY CURB OF JACKSON STREET, 2 FEET SOUTHEASTERLY OF THE B.C.R. OF EASTERLY CURB RETURN OF JACKSON STREET AND DELANO AVENUE.
 ELEV- 773.826



PROJECT LOCATION MAP
 NTS




SPECIFIC CONSTRUCTION NOTES

- NUMBERS ABOVE 100 IN A HEXAGON ON THE PLAN REFER TO THE RESPECTIVE STANDARD DRAWING AND SHALL BE CONSTRUCTED ACCORDINGLY. UNLESS MODIFICATIONS ARE NOTED ON THE PLAN OR COVER SHEET, ANY NUMBER SHOWN BELOW THE STANDARD DRAWING NUMBER INDICATES THE SPECIFIC ALTERNATE TO BE CONSTRUCTED.
- STANDARD DRAWING 500 AS MODIFIED IN MANHOLE DETAIL ON THIS SHEET.

IMPORTANT NOTICE
 Section 4216/4217 of the Government Code requires a Dig Alert Identification Number to be issued before a "Permit to Excavate" will be valid. For your Dig Alert ID, Number call CALL TOLL FREE 48 HOURS BEFORE YOU DIG UNDERGROUND SERVICE ALERT 1-800-227-2600

ENGINEER IN RESPONSIBLE CHARGE
 LAUREN F. CALDWELL
 R.C.E. No. 39411 expires 12/31/07
 DATE 5/11/06



MARK	REVISIONS	APPR.	DATE

CITY OF RIVERSIDE, CALIFORNIA
 PUBLIC WORKS DEPARTMENT

APPROVED BY: *[Signature]* DATE: 5/11/06
 PRINCIPAL ENGINEER
 INSPECTION SUPERVISOR
 WASTE WATER OPS. MGR.

DELANO DRIVE SEWER REPAIRS
 FROM MONTICELLO AVENUE
 TO MONROE STREET

ACC. No. 9777123203-440301XX
 W.O. 0807422
S-1963
 SHEET 1 OF 1

HORIZ. SCALE: 1" = 60' VERT. SCALE: AS SHOWN